




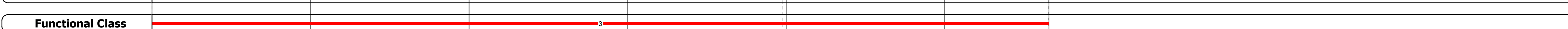



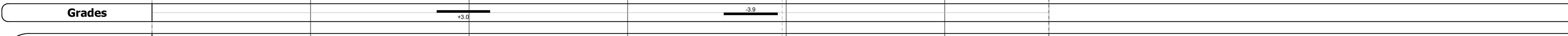

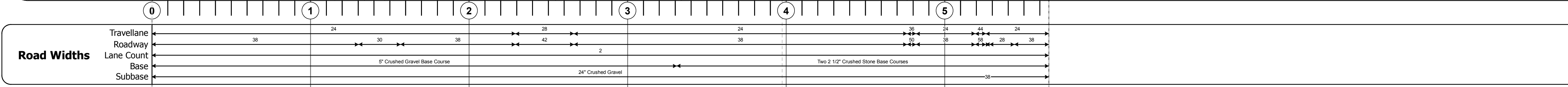
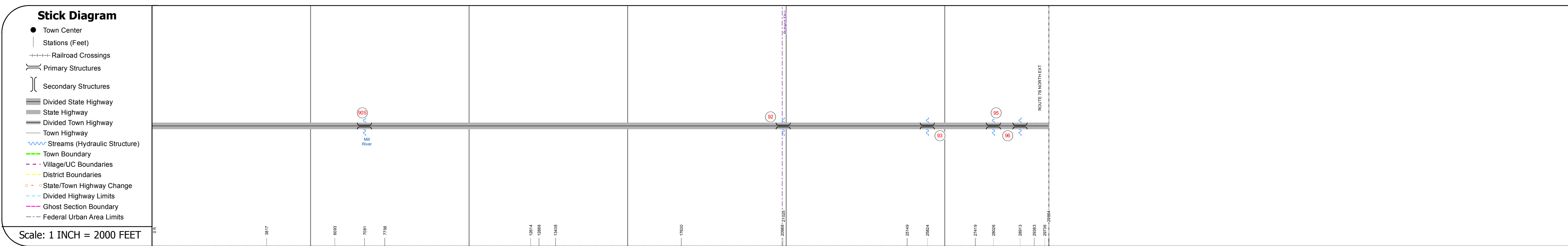
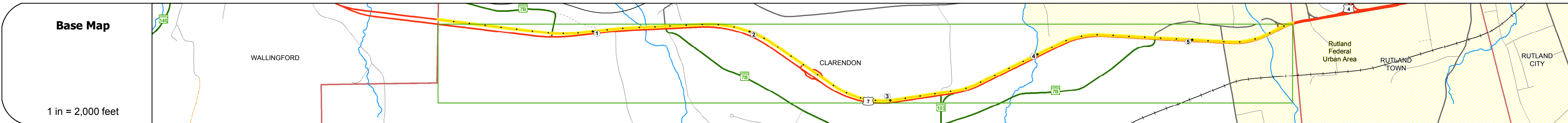
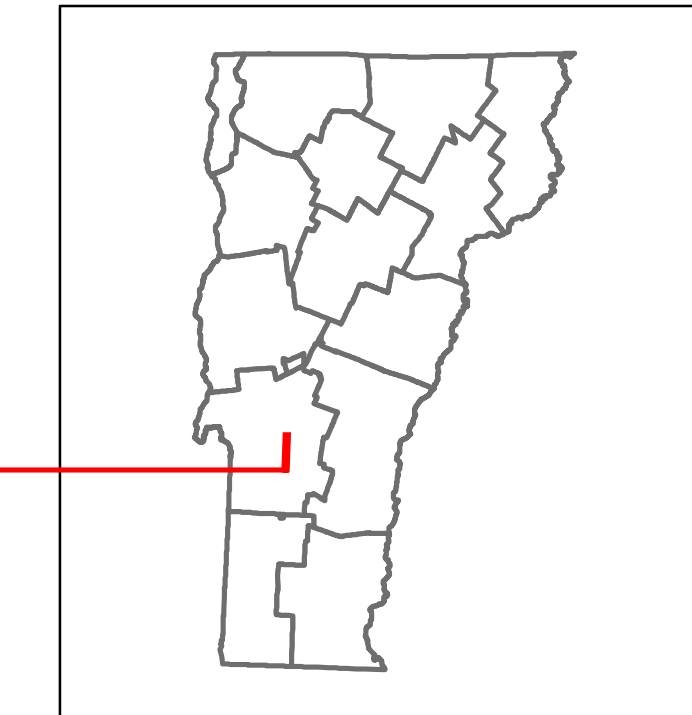


DISTRICT	TOWN	ROUTE
3	CLARENDON	US-7



### STRUCTURE DESCRIPTIONS

- Bridge 90S:** Stringer/multi-beam or girder - 1967  
Structure No. 200019090511052  
Length: 336'  
Width: 30.0'  
Facility Carried: US 0007 ML  
Bridge Type: 4 SP ROLLED BEAM  
Features Intersected: MILL RIVER  
Surface: Bituminous  
Maintenance/Ownership: State
- Culvert 92:** Culvert - 1967  
Structure No. 300019009211051  
Length: 12'  
Under Clearance: 12.5'  
Facility Carried: US7  
Bridge Type: C.G.M.P.P.  
Features Intersected: BROOK  
Maintenance: State
- Culvert 93:** Culvert - 1968  
Structure No. 300019009311051  
Length: 7'  
Under Clearance: 6.5'  
Facility Carried: US7  
Bridge Type: C.G.M.P.A.  
Features Intersected: CATTLE PASS  
Maintenance: State
- Culvert 95:** Culvert - 1968  
Structure No. 300019009511051  
Length: 19'  
Under Clearance: 7.0'  
Facility Carried: US7  
Bridge Type: C.G.M.P.A.  
Features Intersected: BROOK  
Maintenance: State
- Bridge 96:** Stringer/multi-beam or girder - 1968  
Structure No. 200019009611052  
Length: 132'  
Width: 70.0'  
Facility Carried: US 0007 ML  
Bridge Type: WELDED PLATE GIRDER  
Features Intersected: COLD RIVER  
Surface: Bituminous  
Maintenance/Ownership: State

<b>Historic Projects</b> Unknown, Bituminous Concrete, Retreatment, Bituminous Macadam, Resurface, Cold Plane and Bituminous Concrete, Bituminous Mix, Concrete, Bituminous Seal, Gravel, Surface Treated Gravel, Plant Mix, Reclaimed Base and Bituminous Concrete	<b>Functional Class</b> 1- Interstate System, 2- Other Freeways and Expressways, 3- Principal Arterial, 4- Minor Arterial, 5- Major Collector, 6- Minor Collector	<b>Curves</b> Left (degrees), Right (degrees)	<b>Road Widths</b> (ft)	<b>AADT</b> (count)	<b>Mileage by Functional Class By Sheet</b> 019-3 3 - Other Principal Arterial 5.656	<b>Mileage by Town By Sheet</b> CLARENDON - U007-1105S 5.656 of 5.656	<b>DISTRICT</b> 3	<b>TOWN</b> CLARENDON	<b>Date:</b> 11/14/16	<b>ROUTE</b> US-7 ETE mileage: 57,828 to 63,484
<b>Speed Zones</b> 25, 30, 35, 40, 45, 50, 55, 60, 65	<b>Grades</b> grade up, grade down	<b>Traffic Counters</b> (counter ID)	<b>Crash Locations</b> Fatal, Property Damage Only, Injury, Unknown Crash Type	<b>Page Total Mileage:</b> 5.656 mi	<b>Page Total Mileage:</b> 5.656 mi	<b>1 of 1</b> TWN mileage: 0.0 to 5.656				