Route Log and Progress Chart

DRAFT

Please Note: Errors and Omissions May Exist.
Contact the VTrans Mapping Section with questions or concerns.

DISTRICT	TOWN	ROUTE
3	BRANDON	US-7

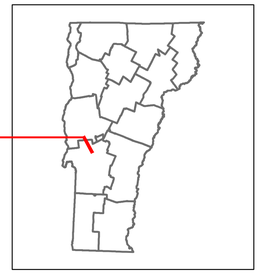

7

Base Map

1 in = 0.5 miles

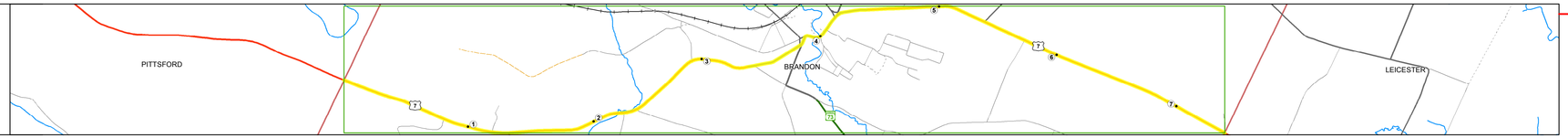

Stick Diagram

- Town Center
- Stations (Feet)
- Railroad Crossings
- Primary Structures
- Secondary Structures
- Divided State Highway
- State Highway
- Divided Town Highway
- Town Highway
- Streams (Hydraulic Structure)
- Town Boundary
- Village/UC Boundaries
- District Boundaries
- State/Town Highway Change
- Divided Highway Limits
- Ghost Section Boundary
- Federal Urban Area Limits

Scale: 1 INCH = 2000 FEET

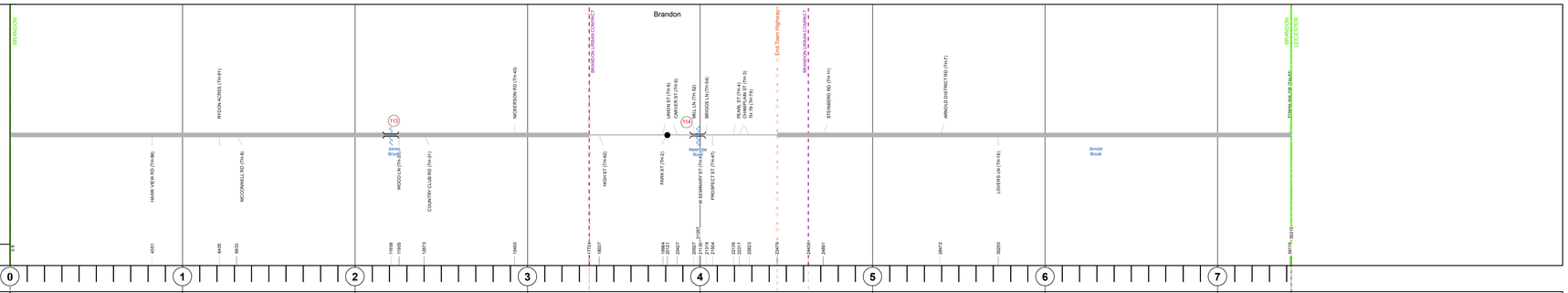

Road Widths

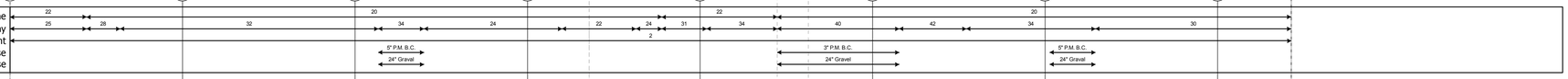

Curves



Grades



Historic Projects

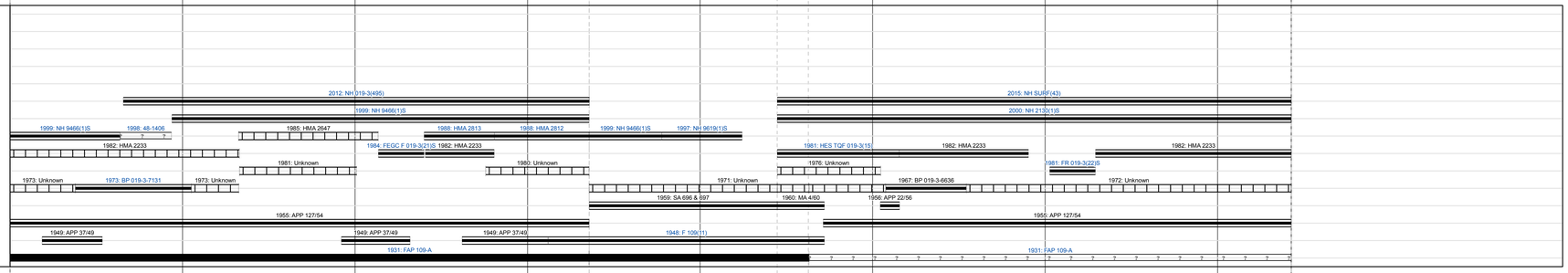

Maintenance Garage

Speed Zone

Functional Class



National Highway System



Limited Access Highway

Traffic Counters

AADT Counts



Crash Locations



STRUCTURE DESCRIPTIONS

Culvert 113:
Culvert - 1926
Structure No. 300019011311021
Length: 14'
Under Clearance: 10.0'
Facility Carried: US7
Bridge Type: R.C. BOX
Features Intersected: POND OUTLET
Maintenance: State

Culvert 114:
Culvert - 1900
Structure No. 200019011411022
Length: 39'
Width: 38.0'
Facility Carried: US 00007 ML
Bridge Type: 2 SPAN STONE ARCH
Features Intersected: NESHOBE RIVER
3
Maintenance/Ownership: Town

Historic Projects: Unknown; Retreatment; Resurface; Bituminous Mix; Skinny Mix; Bituminous Seal; Bituminous Concrete; Bituminous Macadam; Cold Plane and Bituminous Concrete; Concrete; Gravel; Surface Treated Gravel; Plant Mix; Reclaimed Base and Bituminous Concrete

Indicated plans available - http://vtransmap01.aot.state.vt.us/rp/dpr/DIwebstore/

Functional Class: 1 - Interstate System; 2 - Other Freeways and Expressways; 3 - Principal Arterial; 4 - Minor Arterial; 5 - Major Collector; 6 - Minor Collector

Speed Zones: SPEED LIMIT 25; 30; 35; 40; 45; 50; 55; 60; 65

Curves: (degrees) Left, Right

Grades: (percent) grade up, grade down

Road Widths: (ft)

Traffic Counters: (counter ID)

AADT: (count)

Crash Locations: Fatal; Injury; Property Damage Only; Unknown Crash Type

Mileage by Functional Class By Sheet

019-3	3 - Other Principal Arterial	7.427

Page Total Mileage: 7.427 mi

Mileage by Town By Sheet

BRANDON - U007-1102	7.427 of 7.427

Page Total Mileage: 7.427 mi

DISTRICT	TOWN	Date: 11/14/16	ROUTE
3	BRANDON	1 of 1 TWN mileage: 0.0 to 7.427	US-7 ETE mileage: 77.845 to 85.272