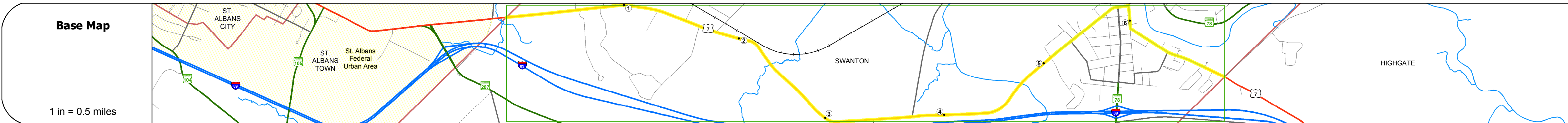
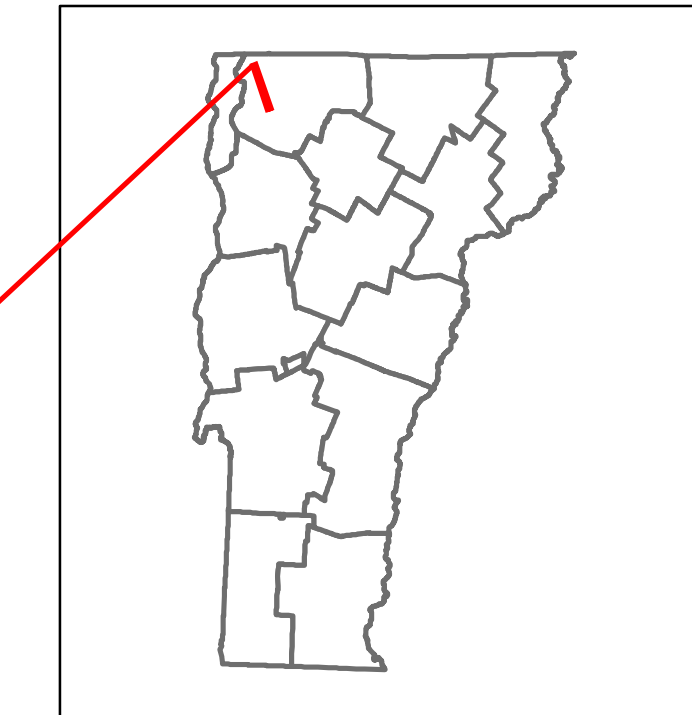



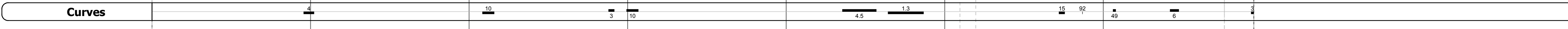
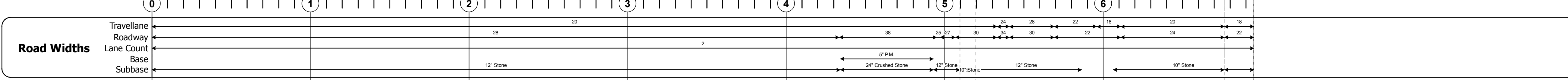


|          |         |       |
|----------|---------|-------|
| DISTRICT | TOWN    | ROUTE |
| 8        | SWANTON | US-7  |



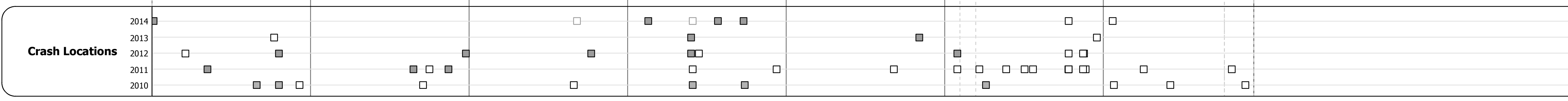
**STRUCTURE DESCRIPTIONS**

|   |
|---|
| <p><b>Culvert 173:</b><br/>Culvert - 1928<br/>Structure No. 300285017306151<br/>Length: 9'<br/>Under Clearance: 3.0'<br/>Facility Carried: US7<br/>Bridge Type: RC BOX<br/>Features Intersected: BROOK<br/>Maintenance: State</p> <p><b>Bridge 178:</b><br/>Stringer/multi-beam or girder - 1984<br/>Structure No. 200285017806152<br/>Length: 311'<br/>Width: 38.6'<br/>Facility Carried: US 00007 ML<br/>Bridge Type: 25PM CONT WELD GIR<br/>Features Intersected: MISSISSQUOI RIVER<br/>Surface: Bituminous<br/>Maintenance/Ownership: State</p> |
|---|



**AADT Counts**

| Year | 0+00 | 1+00 | 2+00 | 3+00 | 4+00 | 5+00      | 6+00            |
|------|------|------|------|------|------|-----------|-----------------|
| 2014 |      | 4100 |      | 4500 | 4100 | 4200 4200 | 5200 12100 3600 |
| 2013 |      | 4200 |      | 4400 | 4000 | 4200 4200 | 4800 11400 3500 |
| 2012 |      | 4200 |      | 4300 | 3900 | 4100 4100 | 4400 10600 3500 |
| 2011 |      | 4700 |      | 4800 | 4400 | 4500 4500 | 4500 10700 3500 |
| 2010 |      | 5100 |      | 5200 | 4800 | 4800 4800 | 4500 10700 3400 |



|  |  |   |                                 |                                   |   |
|--|--|---|---------------------------------|-----------------------------------|---|
| <p><b>Historic Projects</b></p> <ul style="list-style-type: none"> <li>Unknown</li> <li>Retreatment</li> <li>Resurface</li> <li>Bituminous Mix</li> <li>Skinny Mix</li> <li>Bituminous Seal</li> </ul> <p><b>Surface Treated</b></p> <ul style="list-style-type: none"> <li>Gravel</li> <li>Plant Mix</li> <li>Reclaimed Base and Expressways</li> <li>Concrete</li> <li>Gravel</li> </ul> <p><b>Speed Zones</b></p> <p>25 30 35 40 45 50 55 60 65</p> | <p><b>Functional Class</b></p> <ul style="list-style-type: none"> <li>1 - Interstate System</li> <li>2 - Other Freeways and Expressways</li> <li>3 - Principal Arterial</li> <li>4 - Minor Arterial</li> <li>5 - Major Collector</li> <li>6 - Minor Collector</li> </ul> <p><b>Curves</b></p> <ul style="list-style-type: none"> <li>Left</li> <li>Right</li> </ul> <p><b>Grades</b></p> <ul style="list-style-type: none"> <li>grade up</li> <li>grade down</li> </ul> <p><b>Traffic Counters</b></p> <p>counter ID</p> <p><b>Crash Locations</b></p> <ul style="list-style-type: none"> <li>Fatal</li> <li>Property Damage Only</li> <li>Injury</li> <li>Unknown Crash Type</li> </ul> | <p><b>Mileage by Functional Class By Sheet</b></p> <p>036-1 3 - Other Principal Arterial 0.091<br/>0285 5 - Major Collector 6.859</p> <p><b>Mileage by Town By Sheet</b></p> <p>SWANTON - U007-0615 6.95 of 6.95</p> <p><b>Page Total Mileage: 6.950 mi</b></p> | <p><b>DISTRICT</b></p> <p>8</p> | <p><b>TOWN</b></p> <p>SWANTON</p> | <p><b>Date: 11/14/16</b></p> <p><b>ROUTE</b></p> <p>US-7</p> <p>ETE mileage: 163.169 to 170.119</p> |
|--|--|---|---------------------------------|-----------------------------------|---|