

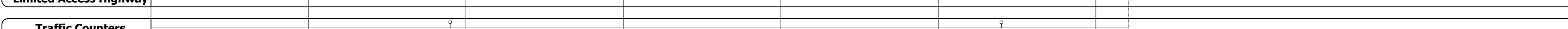





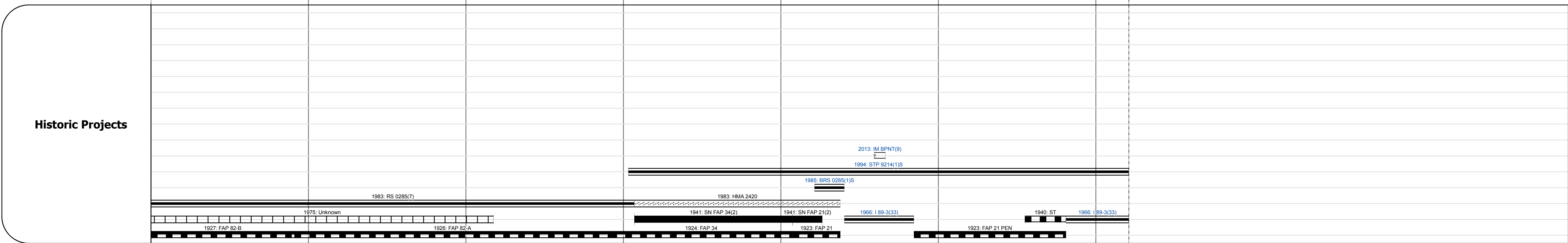

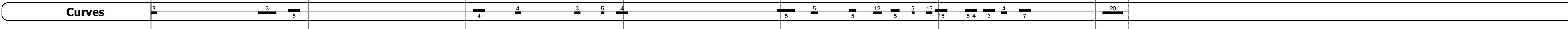
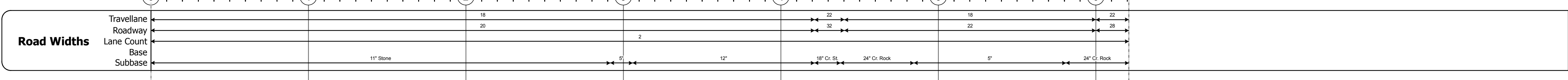
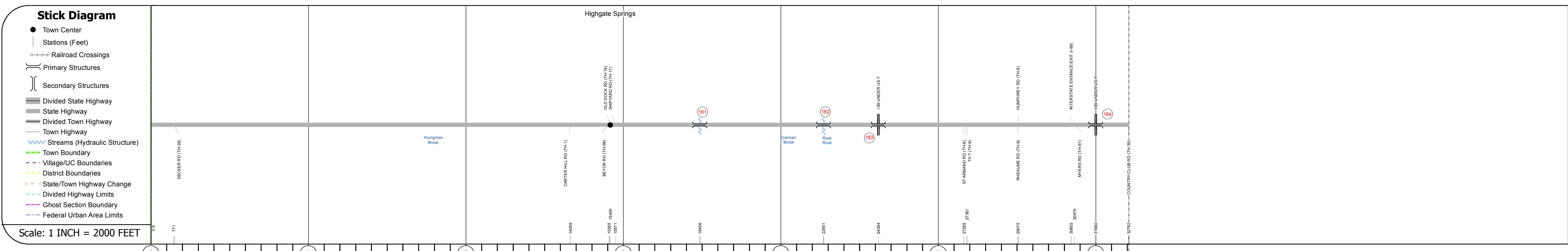
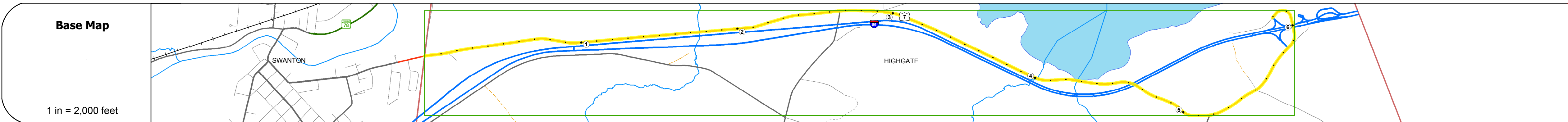

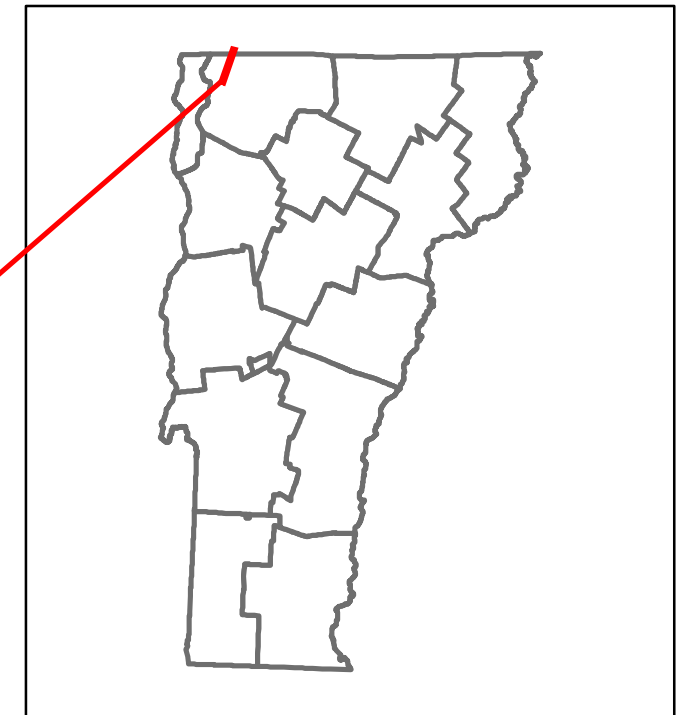


# Route Log and Progress Chart

**DRAFT**

Please Note: Errors and Omissions May Exist.  
Contact the VTrans Mapping Section with questions or concerns.

DISTRICT	TOWN	ROUTE
8	HIGHGATE	US-7



Year	Station 0-1	Station 1-2	Station 2-3	Station 3-4	Station 4-5	Station 5-6
2014	920	1300	1300	440	290	
2013	910	1300	1300	430	250	
2012	910	1300	1300	430	210	
2011	830	1100	1100	490	240	
2010	750	980	980	540	270	

Year	Crash Locations
2014	
2013	
2012	
2011	
2010	

## STRUCTURE DESCRIPTIONS

**Culvert 181:**  
Culvert - 1941  
Structure No. 300285018106091  
Length: 9'  
Under Clearance: 5.0'  
Facility Carried: US 7  
Bridge Type: RC BOX CULVERT  
Features Intersected: BROOK  
Maintenance: State

**Bridge 182:**  
Stringer/multi-beam or girder - 1984  
Structure No. 200285018206092  
Length: 92'  
Width: 32.7'  
Facility Carried: US 00007 ML  
Bridge Type: WELDED PLATE GIRDER  
Features Intersected: ROCK RIVER  
Surface: Bituminous  
Maintenance/Ownership: State

**Bridge 183:**  
Stringer/multi-beam or girder - 1965  
Structure No. 200285018306092  
Length: 299'  
Width: 30.0'  
Under Clearance: 17.33'  
Facility Carried: US 00007 ML  
Bridge Type: (5) SPAN ROLLED BEAM  
Features Intersected: 1.89 UNDER US 7  
Surface: Bituminous  
Maintenance/Ownership: State

**Bridge 184:**  
Stringer/multi-beam or girder - 1965  
Structure No. 200285018406092  
Length: 254'  
Width: 32.2'  
Under Clearance: 16.17'  
Facility Carried: US 00007 ML  
Bridge Type: 4SPAN CONT ROLLED BM  
Features Intersected: 1.89 UNDER US 7  
Surface: Bituminous  
Maintenance/Ownership: State

<b>Historic Projects</b> <ul style="list-style-type: none"> <li>Unknown</li> <li>Retreatment</li> <li>Resurface</li> <li>Bituminous Mix</li> <li>Skinny Mix</li> <li>Bituminous Seal</li> </ul>	<b>Functional Class</b> <ul style="list-style-type: none"> <li>1 - Interstate System</li> <li>2 - Other Freeways and Expressways</li> <li>3 - Principal Arterial</li> <li>4 - Minor Arterial</li> <li>5 - Major Collector</li> <li>6 - Minor Collector</li> </ul>	<b>Curves</b> <ul style="list-style-type: none"> <li>Left (degrees)</li> <li>Right</li> </ul>	<b>Road Widths</b> (ft)	<b>AADT</b> (count)	<b>Mileage by Functional Class By Sheet</b> 0285 5 - Major collector 6.209	<b>Mileage by Town By Sheet</b> HIGHGATE - U007-0609 6.209 of 6.209	<b>DISTRICT</b> 8	<b>TOWN</b> HIGHGATE	<b>Date:</b> 11/14/16	<b>ROUTE</b> US-7
<b>Speed Zones</b> 25 30 35 40 45 50 55 60 65	<b>Grades</b> grade up grade down	<b>Traffic Counters</b> (counter ID)	<b>Crash Locations</b> Fatal Injury Property Damage Only Unknown Crash Type	<b>Page Total Mileage:</b> 6.209 mi	<b>Page Total Mileage:</b> 6.209 mi	<b>1 of 1</b> TWN mileage: 0.0 to 6.209	<b>ETE mileage:</b> 170.119 to 176.328			