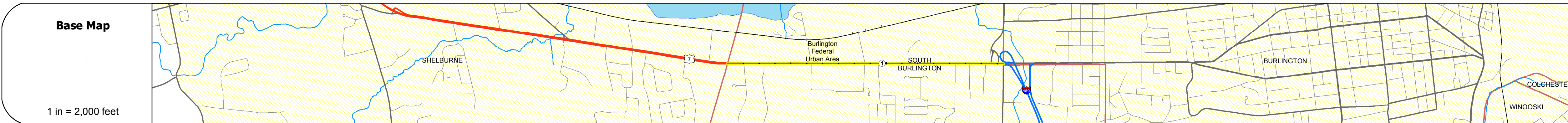
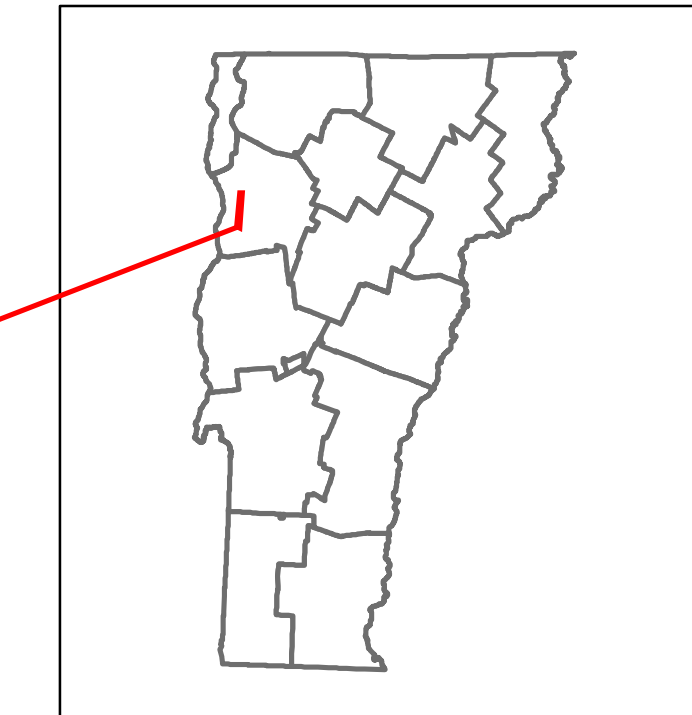



DISTRICT	TOWN	ROUTE
5	SOUTH BURLINGTON	US-7



## STRUCTURE DESCRIPTIONS



Curves

Grades



Maintenance Garage
District 5 - Chimney Corners Garage

Speed Zone
40, 35


Functional Class
3

National Highway System
NHS - Other NHS Routes

Limited Access Highway

Traffic Counters
D431, D428, D577, D105

Year	D431	D428	D577	D105
2014	26500	30900	32900	33200
2013	26700	30700	32700	32300
2012	27000	30500	32500	31400
2011	26200	29900	32600	31500
2010	249000	25300	29300	31500



Historic Projects		Functional Class		Curves		Road Widths		AADT		Mileage by Functional Class By Sheet		Mileage by Town By Sheet		DISTRICT	TOWN	Date: 11/14/16	ROUTE
Unknown	Bituminous Concrete	1 - Interstate System	3 - Principal Arterial	Left (degrees)	40	019-4	SOUTH BURLINGTON - U007-0414	5	SOUTH BURLINGTON	11/14/16	US-7						
Retreatment	Bituminous Macadam	2 - Other Freeways and Expressways	4 - Minor Arterial	Right	35	3 - Other Principal Arterial	1.738 of 1.738	1 of 1	SOUTH BURLINGTON	128.691 to 130.429							
Resurface	Cold Plane and Bituminous Concrete	5 - Major Collector	6 - Minor Collector	grade up	40												
Bituminous Mix	Reclaimed Base and Bituminous Concrete	6 - Minor Collector		grade down	45												
Skinny Mix	Concrete				50												
Bituminous Seal	Gravel				55												
Indicated plans available - <a href="http://vtransmap01.aot.state.vt.us/rp/cpr/DWebstore/">http://vtransmap01.aot.state.vt.us/rp/cpr/DWebstore/</a>		Speed Zones		Traffic Counters		Crash Locations		Page Total Mileage: 1.738 mi		Page Total Mileage: 1.738 mi							