

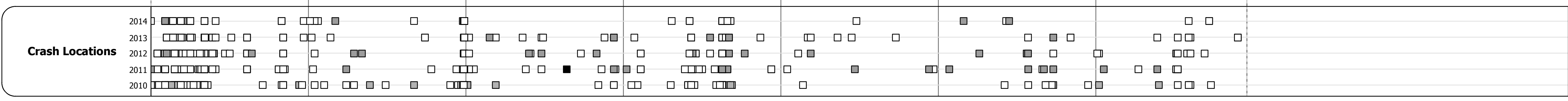
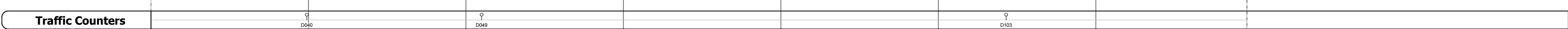




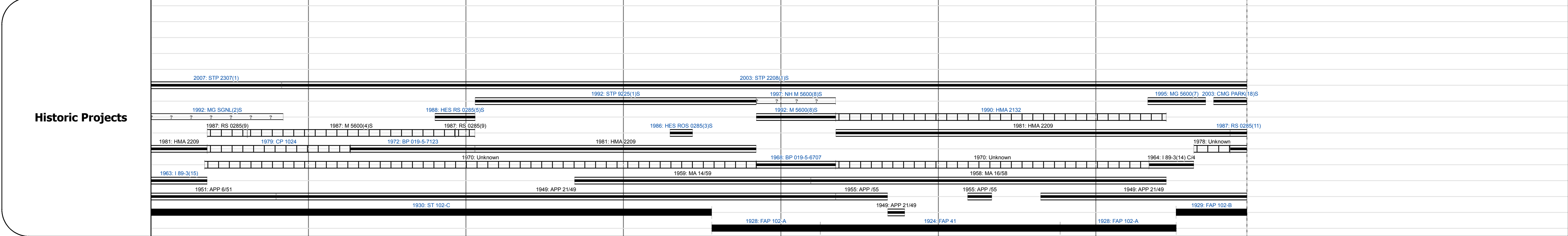

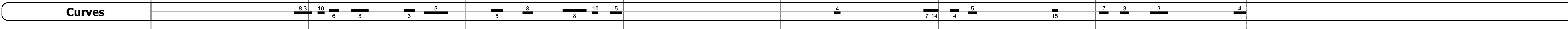
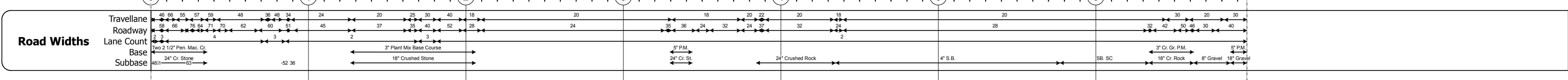
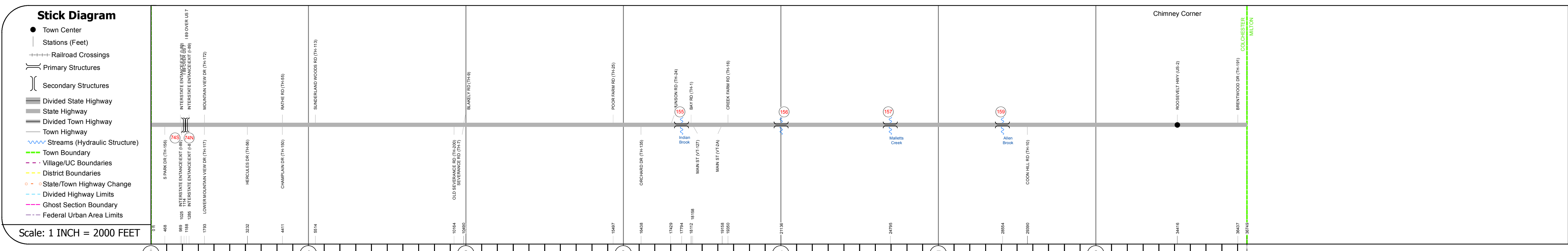
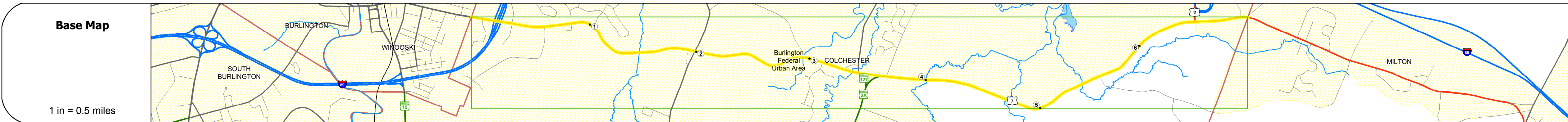
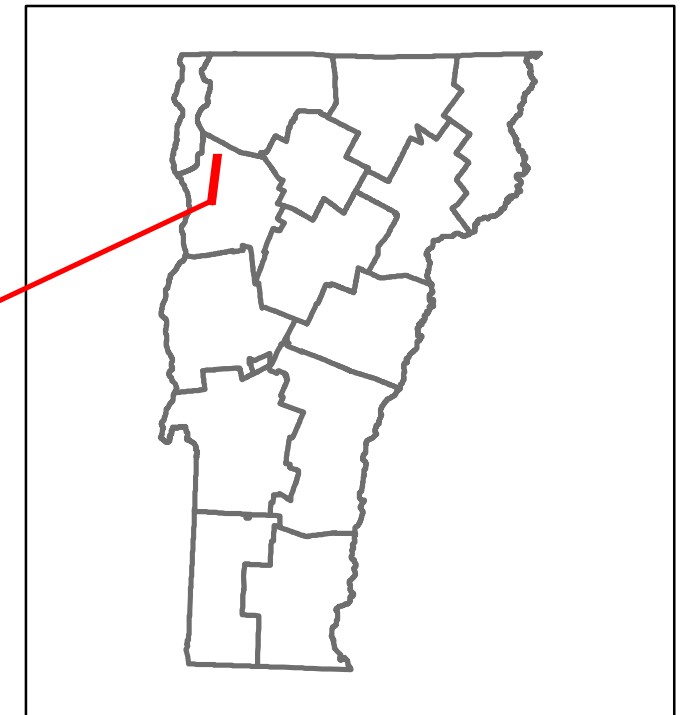


Route Log and Progress Chart

DRAFT

Please Note: Errors and Omissions May Exist.
Contact the VTrans Mapping Section with questions or concerns.

DISTRICT	TOWN	ROUTE
5	COLCHESTER	US-7



STRUCTURE DESCRIPTIONS

Bridge 74S:
Stringer/multi-beam or girder - 1963
Structure No. 200089074504052
Length: 152'
Width: 30.0'
Under Clearance: 16.56'
Facility Carried: I 00089 ML
Bridge Type: 3 SPAN ROLLED BEAM
Features Intersected: 1.89 OVER US 7
Surface: Bituminous
Maintenance/Ownership: State

Bridge 74N:
Stringer/multi-beam or girder - 1963
Structure No. 200089074N04052
Length: 152'
Width: 30.0'
Under Clearance: 15.75'
Facility Carried: I 00089 ML
Bridge Type: 3 SPAN ROLLED BEAM
Features Intersected: 1.89 OVER US 7
Surface: Bituminous
Maintenance/Ownership: State

Culvert 155:
Culvert - 1929
Structure No. 300285015504051
Length: 20'
Under Clearance: 20.0'
Facility Carried: US7
Bridge Type: R. C. BOX CULVERT
Features Intersected: INDIAN BROOK
Maintenance: State

Culvert 156:
Culvert - 1968
Structure No. 300285015604051
Length: 9'
Under Clearance: 10.0'
Facility Carried: US7
Bridge Type: MULTI PLATE PIPE
Features Intersected: POND BROOK
Maintenance: State

Bridge 157:
Tee Beam - 1924
Structure No. 200285015704052
Length: 34'
Width: 31.0'
Facility Carried: US 00007 ML
Bridge Type: T BM WIDEN W ROLL BM
Features Intersected: MALLETT'S CREEK
Surface: Bituminous
Maintenance/Ownership: State

Bridge 159:
Slab - 1924
Structure No. 300285015904051
Length: 15'
Width: 30.0'
Under Clearance: 4.0'
Facility Carried: US7
Bridge Type: CONCRETE SLAB
Features Intersected: ALLEN BROOK
Surface: Bituminous
Maintenance: State

Historic Projects <ul style="list-style-type: none"> Unknown Retreatment Resurface Bituminous Mix Skinny Mix Bituminous Seal 	Functional Class <ul style="list-style-type: none"> 1 - Interstate System 2 - Other Freeways and Expressways 3 - Principal Arterial 4 - Minor Arterial 5 - Major Collector 6 - Minor Collector 	Curves <ul style="list-style-type: none"> Left (segues) Right 	Road Widths (ft)	AADT (count)	Mileage by Functional Class By Sheet 5600 3 - Other Principal Arterial 5600 4 - Minor Arterial 6.518 0.442	Mileage by Town By Sheet COLCHESTER - U007-0405 6.96 of 6.96	DISTRICT 5	TOWN COLCHESTER	Date: 11/14/16	ROUTE US-7 ETE mileage: 135.633 to 142.593
Speed Zones 25 30 35 40 45 50 55 60 65	Grades grade up grade down	Traffic Counters (counter ID)	Crash Locations Fatal Property Damage Only Injury Unknown Crash Type	Page Total Mileage: 6.960 mi	Page Total Mileage: 6.96 mi	DISTRICT 5	TOWN COLCHESTER	1 of 1 TWN mileage: 0.0 to 6.96	ROUTE US-7	