

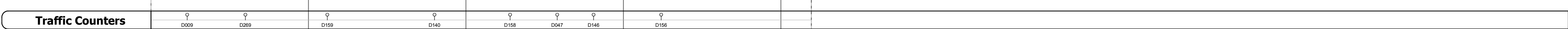



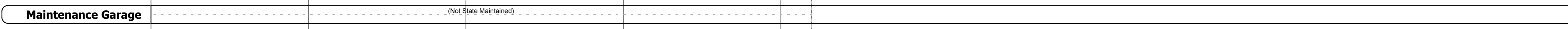
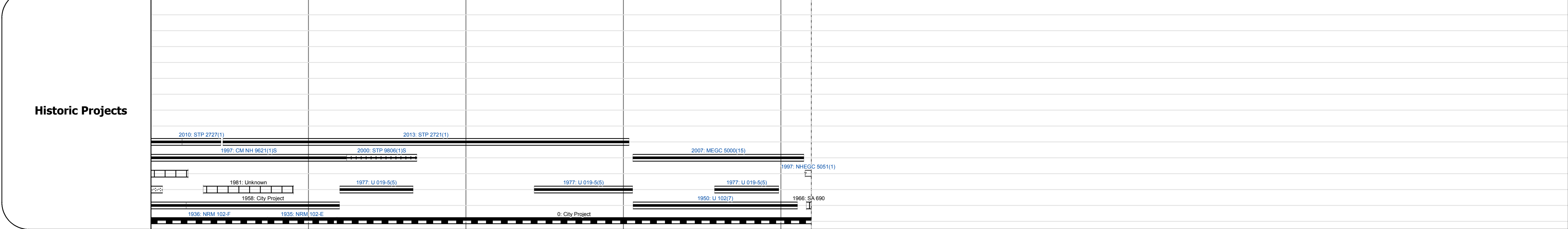

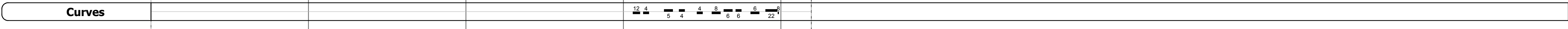
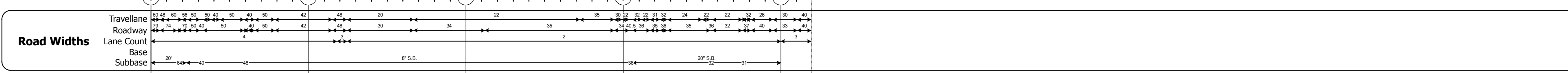
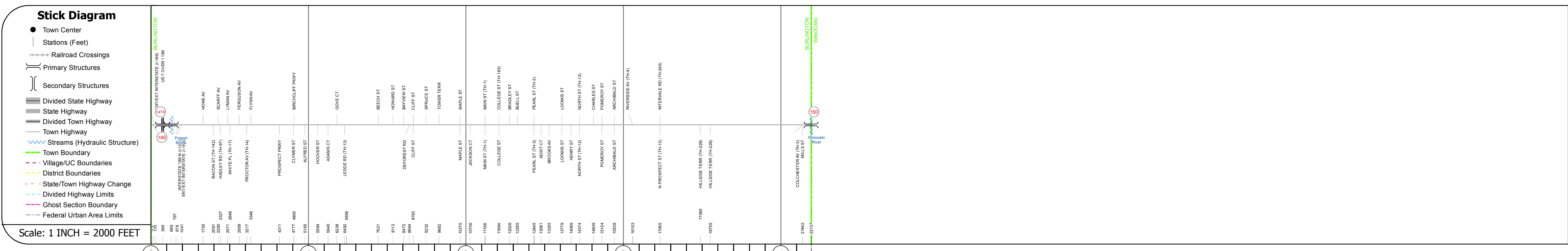
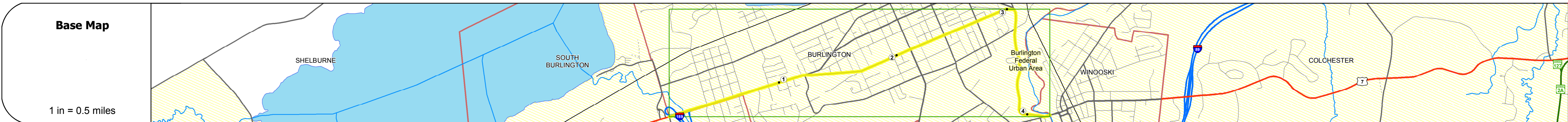
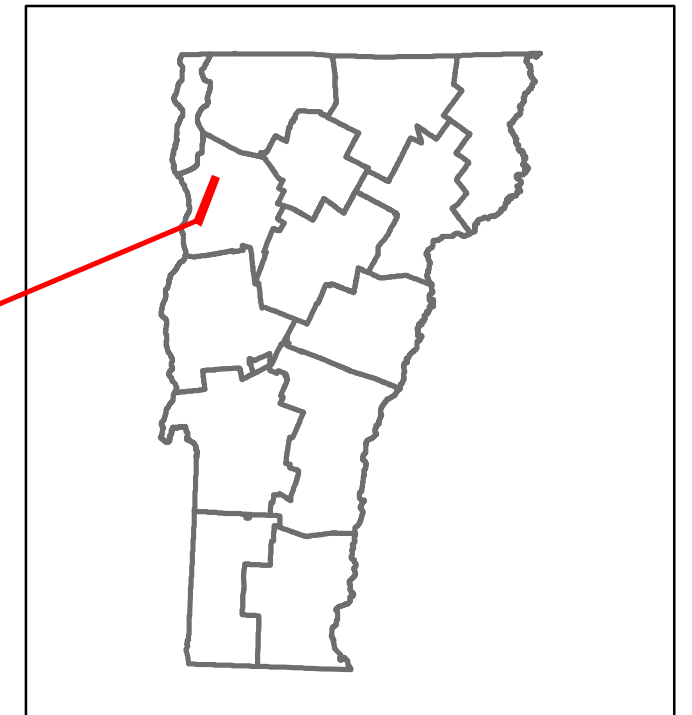


# Route Log and Progress Chart

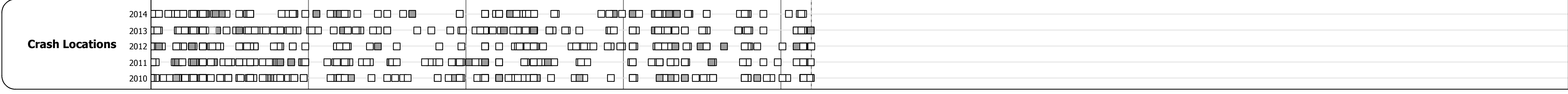
**DRAFT**

Please Note: Errors and Omissions May Exist.  
Contact the VTrans Mapping Section with questions or concerns.

DISTRICT	TOWN	ROUTE
5	BURLINGTON	US-7



Traffic Counters	D009	D269	D159	D140	D158	D047	D148	D156
2014	0034200	27500	24900	19400	6100	5700	4500	2900
2013	5033200	28800	24500	19400	6400	5800	4600	2900
2012	5032300	26000	24100	19400	6800	5900	4600	2900
2011	4030900	24900	23000	19700	6800	5900	4600	2900
2010	20400	23700	21900	20000	6800	5900	4600	2900



## STRUCTURE DESCRIPTIONS

**Bridge 147A:**  
Stringer/multi-beam or girder - 1988  
Structure No: 200019147A04032  
Length: 193'  
Width: 82.7'  
Under Clearance: 16.25'  
Facility Carried: US 00007 ML  
Bridge Type: CONT. WELDED GIRDER  
Features Intersected: US 7 OVER 1 189  
Surface: Bituminous  
Maintenance/Ownership: State

**Culvert 148:**  
Culvert - 1935  
Structure No: 300019014804031  
Length: 15'  
Under Clearance: 9.0'  
Facility Carried: US7  
Bridge Type: R. C. BOX CULVERT  
Features Intersected: POTASH BROOK  
Maintenance/Ownership: State

**Bridge 150:**  
Stringer/multi-beam or girder - 1928  
Structure No: 205000015004032  
Length: 359'  
Width: 42.0'  
Facility Carried: US 00007 ML  
Bridge Type: CONT. RIVETED GIRDER  
Features Intersected: WINOOSKI RIVER  
Surface: Bituminous  
Maintenance/Ownership: City/Municipal

<b>Historic Projects</b> <ul style="list-style-type: none"> <li>Unknown</li> <li>Retreatment</li> <li>Resurface</li> <li>Bituminous Mix</li> <li>Skinny Mix</li> <li>Bituminous Seal</li> </ul>	<b>Functional Class</b> <ul style="list-style-type: none"> <li>1 - Interstate System</li> <li>2 - Other Freeways and Expressways</li> <li>3 - Principal Arterial</li> <li>4 - Minor Arterial</li> <li>5 - Major Collector</li> <li>6 - Minor Collector</li> </ul>	<b>Curves</b> <ul style="list-style-type: none"> <li>Left</li> <li>Right</li> </ul>	<b>Road Widths</b> (ft)	<b>AADT</b> (count)	<b>Mileage by Functional Class By Sheet</b> 5000 3 - Other Principal Arterial 019-4 3 - Other Principal Arterial 4.118 0.075	<b>Mileage by Town By Sheet</b> BURLINGTON - U007-0403 4.193 of 4.193	<b>DISTRICT</b> 5	<b>TOWN</b> BURLINGTON	<b>Date:</b> 11/14/16	<b>ROUTE</b> US-7 ETE mileage: 130.429 to 134.622
<b>Crash Locations</b> Fatal, Injury, Property Damage Only, Unknown Crash Type					<b>Page Total Mileage: 4.193 mi</b>		<b>Page Total Mileage: 4.193 mi</b>		<b>1 of 1</b> TWN mileage: 0.0 to 4.193	