

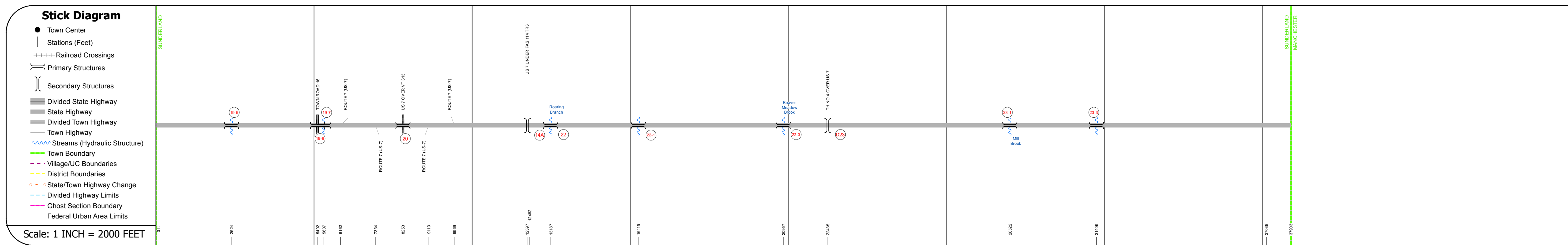
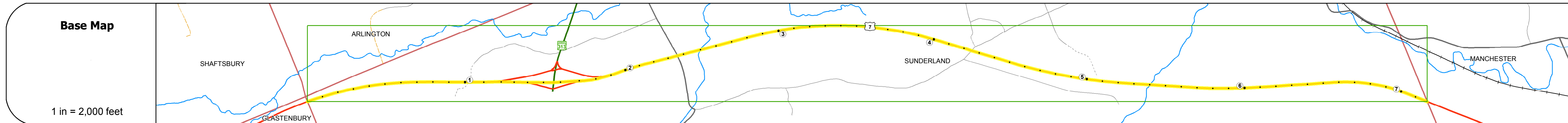
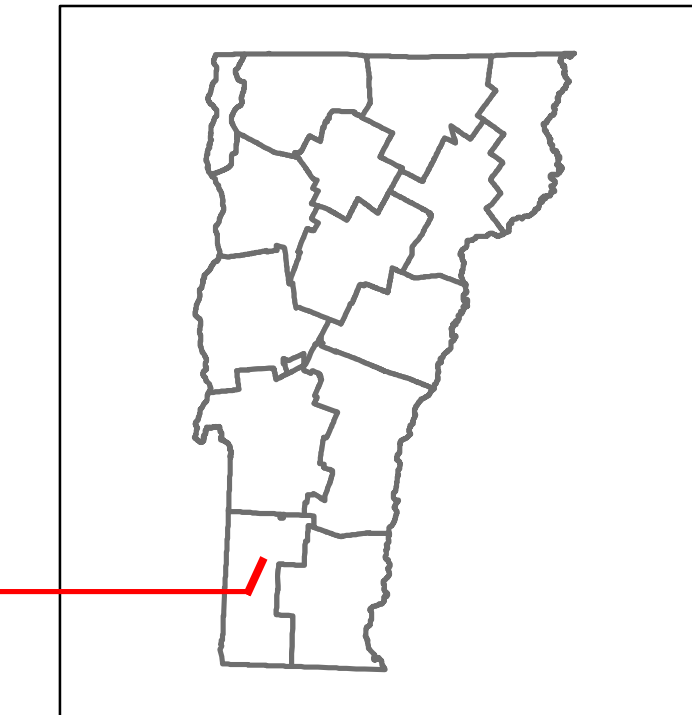


Route Log and Progress Chart

DRAFT

Please Note: Errors and Omissions May Exist.
Contact the VTrans Mapping Section with questions or concerns.

DISTRICT	TOWN	ROUTE
1	SUNDERLAND	US-7



Road Widths	Travellane: 33, 24, 22, 33, 22, 33, 44, 33 Roadway: 43, 38, 34, 39, 36, 42, 50, 44 Lane Count: 3, 2, 2, 3, 2, 3, 3, 3 Base: Two 2 1/2" Plant Mix Base Courses, 24" Crushed Gravel Subbase: 24" Crushed Gravel
Curves	
Grades	4.3
Historic Projects	2013: NH SURF (20) 2000: NH 981211S 1981: HMA 2220 1978: RF 018-1(B) C3 1982: FLH F 018-1(21)
Maintenance Garage	District 1 - Bennington Garage, District 1 - East Dorset Garage
Speed Zone	55
Functional Class	3
National Highway System	NHS - Other NHS Routes
Limited Access Highway	Full
Traffic Counters	8044
AADT Counts	2014: 6700, 4900 2013: 6400, 4900 2012: 6000, 4800 2011: 5800, 4800 2010: 5500, 4700
Crash Locations	2014, 2013, 2012, 2011, 2010

STRUCTURE DESCRIPTIONS

- Culvert 19-5:** Culvert - 1978, Structure No. 30001919-502151, Length: 8', Under Clearance: 8.17', Facility Carried: US7, Bridge Type: CGMPA, Features Intersected: BROOK, Maintenance: State
- Culvert 19-6:** Culvert - 1978, Structure No. 30001919-602151, Length: 14', Under Clearance: 12.92', Facility Carried: US7, Bridge Type: RC. BOX, Features Intersected: TOWN ROAD 16, Maintenance: State
- Culvert 19-7:** Culvert - 1979, Structure No. 30001919-702151, Length: 7', Under Clearance: 7.0', Facility Carried: US7, Bridge Type: CGMPP, Features Intersected: BROOK, Maintenance: State
- Bridge 20:** Stringer/multi-beam or girder - 1982, Structure No. 200019002002152, Length: 121', Width: 42.0', Under Clearance: 16.17', Facility Carried: US 00007 ML, Bridge Type: WELDED PLATE GIRDER, Features Intersected: US 7 OVER VT 313, Surface: Bituminous, Maintenance/Ownership: State
- Bridge 14A:** Stringer/multi-beam or girder - 1982, Structure No. 200114014A02152, Length: 108', Width: 34.0', Under Clearance: 16.42', Facility Carried: TR 03 FAS 114, Bridge Type: WELDED PLATE GIRDER, Features Intersected: US 7 UNDER FAS 114 TR3, Surface: Bituminous, Maintenance/Ownership: State
- Bridge 22:** Stringer/multi-beam or girder - 1982, Structure No. 200019002202152, Length: 104', Width: 40.8', Facility Carried: US 00007 ML, Bridge Type: WELDED PLATE GIRDER, Features Intersected: ROARING BRANCH, Surface: Bituminous, Maintenance/Ownership: State
- Culvert 22-1:** Culvert - 1982, Structure No. 30001922-102151, Length: 9', Under Clearance: 8.5', Facility Carried: US7, Bridge Type: CGMPP, Features Intersected: BROOK, Maintenance: State
- Culvert 22-3:** Culvert - 1982, Structure No. 30001922-302151, Length: 8', Under Clearance: 8.0', Facility Carried: US7, Bridge Type: CGMPP, Features Intersected: BEAVER MEADOW BROOK, Maintenance: State
- Bridge D23:** Stringer/multi-beam or girder - 1982, Structure No. 2002150D2302151, Length: 144', Width: 27.5', Under Clearance: 17.75', Facility Carried: TR 00TH4, Bridge Type: WELDED PLATE GIRDER, Features Intersected: TH NO 4 OVER US 7, Surface: Bituminous, Maintenance/Ownership: State
- Culvert 23-1:** Culvert - 1982, Structure No. 30001923-102151, Length: 10', Under Clearance: 10.0', Facility Carried: US7, Bridge Type: CGMPP, Features Intersected: MILL BROOK, Maintenance: State
- Bridge 23-3:** Culvert - 1982, Structure No. 30001923-302151, Length: 6', Under Clearance: 6.0', Facility Carried: US7, Bridge Type: ACCGMP, Features Intersected: BROOK, Maintenance: State

Historic Projects	Functional Class	Curves	Road Widths	AADT	Mileage by Functional Class By Sheet	Mileage by Town By Sheet	DISTRICT	TOWN	Date: 11/14/16	ROUTE
Unknown, Retreatment, Resurface, Bituminous Mix, Skiny Mix, Bituminous Seal	1- Interstate System, 2- Other Freeways and Expressways, 3- Principal Arterial, 4- Minor Arterial, 5- Major Collector, 6- Minor Collector	Left (segress), Right, grade up, grade down	(ft), Traffic Counters (counter ID)	(count)	019-1 3 - Other Principal Arterial 7.179	SUNDERLAND - U007-0215 7.179 of 7.179	1	SUNDERLAND	1 of 1 TWN mileage: 0.0 to 7.179	US-7 ETE mileage: 22.661 to 29.84
Indicated plans available - http://vtransmap01.ad.state.vt.us/rp/cpr/DWebstore/	Speed Zones	Grades	Traffic Counters	Crash Locations	Page Total Mileage: 7.179 mi	Page Total Mileage: 7.179 mi				