


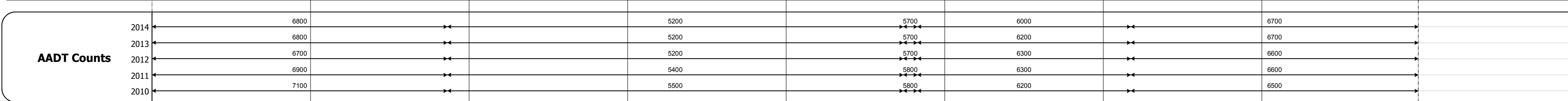
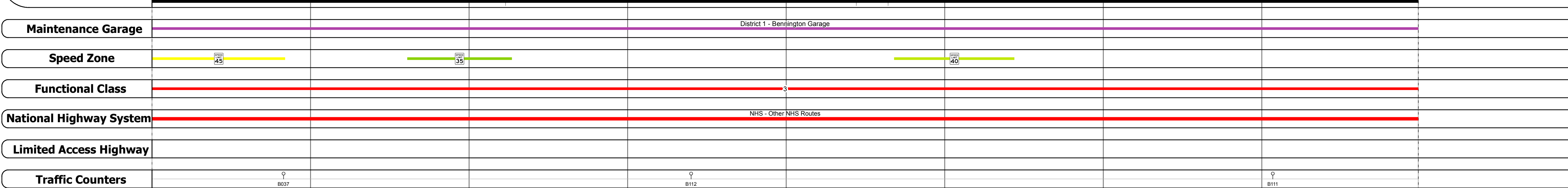



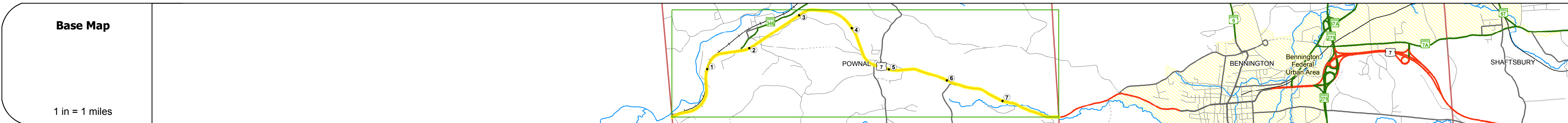
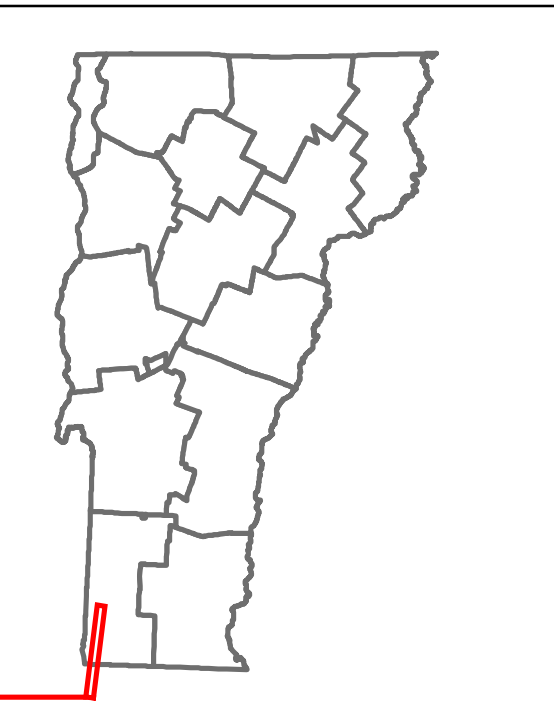


# Route Log and Progress Chart

**DRAFT**

Please Note: Errors and Omissions May Exist.  
Contact the VTrans Mapping Section with questions or concerns.

|          |        |       |
|----------|--------|-------|
| DISTRICT | TOWN   | ROUTE |
| 1        | POWNAW | US-7  |



## STRUCTURE DESCRIPTIONS

- Culvert 1:** 1953, Structure No. 300019000102081, Length: 6', Under Clearance: 6.0', Facility Carried: US7, Bridge Type: ACGMP, Features Intersected: BROOK, Maintenance: State
- Culvert 3A:** 1961, Structure No. 300019003A02081, Length: 6', Under Clearance: 6.0', Facility Carried: US7, Bridge Type: ACGMP, Features Intersected: LADD BROOK, Maintenance: State
- Culvert 7:** 1926, Structure No. 300137000702081, Length: 10', Under Clearance: 5.0', Facility Carried: US7, Bridge Type: RC BOX, Features Intersected: JEWETT BROOK, Maintenance: State
- Culvert 8:** 1926, Structure No. 300137000802081, Length: 19', Under Clearance: 5.0', Facility Carried: US7, Bridge Type: R C BOX, Features Intersected: JEWETT BROOK, Maintenance: State

|  |  |   |   |   |   |  |                                     |                       |   |   |
|--|--|---|---|---|---|--|-------------------------------------|-----------------------|---|---|
| <b>Historic Projects</b><br>Unknown, Retreatment, Resurface, Bituminous Mix, Skinny Mix, Bituminous Seal, Surface Treated Gravel, Cold Plane and Plant Mix, Reclaimed Base and Bituminous Concrete | <b>Functional Class</b><br>1- Interstate System, 2- Other Freeways and Expressways, 3- Principal Arterial, 4- Minor Arterial, 5- Major Collector, 6- Minor Collector | <b>Curves</b><br>Left (segreg), Right, Grades: grade up, grade down | <b>Road Widths</b><br>Traffic Counters (counter ID) | <b>AADT</b><br>Crash Locations: Fatal, Injury, Property Damage Only, Unknown Crash Type | <b>Mileage by Functional Class By Sheet</b><br>019-1 3 - Other Principal Arterial 7.988 | <b>Mileage by Town By Sheet</b><br>POWNAW - U007-0208 7.988 of 7.988 | <b>DISTRICT</b><br>1                | <b>TOWN</b><br>POWNAW | <b>Date:</b> 11/14/16                             | <b>ROUTE</b><br>US-7<br>ETE mileage: 0.0 to 7.988 |
| <b>Speed Zones</b><br>25, 30, 35, 40, 45, 50, 55, 60, 65   |  |   |   |   | <b>Page Total Mileage: 7.988 mi</b>   |  | <b>Page Total Mileage: 7.988 mi</b> |                       | <b>1 of 1</b><br><b>TWN mileage: 0.0 to 7.988</b> |   |