

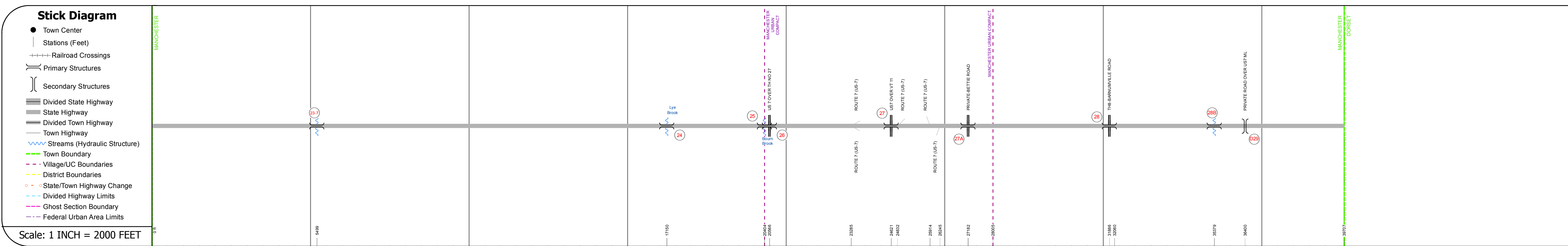
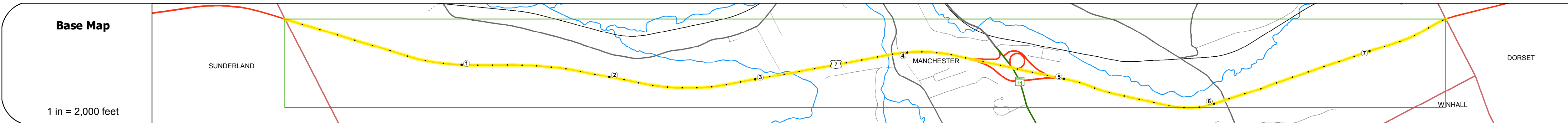
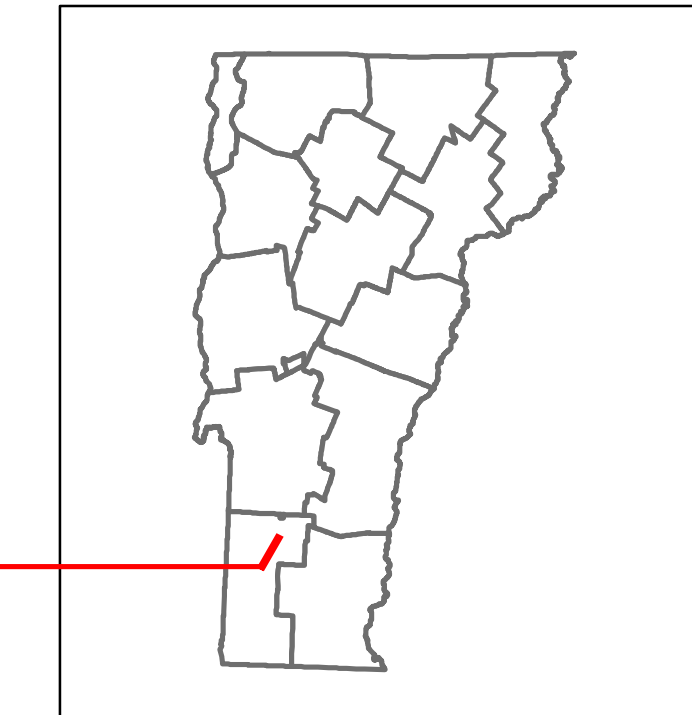


Route Log and Progress Chart

DRAFT

Please Note: Errors and Omissions May Exist.
Contact the VTrans Mapping Section with questions or concerns.

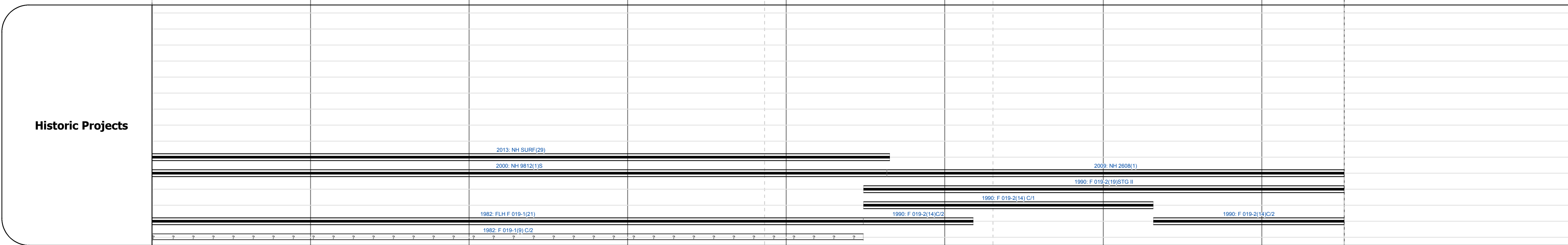
DISTRICT	TOWN	ROUTE
1	MANCHESTER	US-7



Station	0	1	2	3	4	5	6	7
Travellane		33		22	33	22	24	35
Roadway		43		36	45	36	44	47.5
Lane Count		3		2	3	2	2	3
Base								
Subbase								

Curves	Station	Value
	6.2	2.2
	7.2	2
	7.4	2

Grades	Station	Value
	7.4	+4.07



Maintenance Garage	Station	Description
	4.5	District 1 - East Dorset Garage

Speed Zone	Station	Value
	4.5	55

Functional Class	Station	Value
	4.5	3

National Highway System	Station	Value
	4.5	NHS - Other NHS Routes

Limited Access Highway	Station	Value
	4.5	Full

Traffic Counters	Station	Value
	6.5	8999

AA DT Counts	Year	Value
	2014	4900
	2013	4900
	2012	4800
	2011	4400
	2010	3900

Crash Locations	Year	Station
	2014	1.5
	2013	4.5
	2012	5.5
	2011	4.5
	2010	5.5

STRUCTURE DESCRIPTIONS

- Culvert 23-7:**
Culvert - 1982
Structure No. 30001923-702061
Length: 9'
Under Clearance: 5.0'
Facility Carried: US7
Bridge Type: ACCGMP
Features Intersected: BROOK
Maintenance: State
- Bridge 24:**
Frame - 1982
Structure No. 200019002402062
Length: 28'
Width: 41.5'
Facility Carried: US 00007 ML
Bridge Type: R.C. FRAME
Features Intersected: LYE BROOK
Surface: Bituminous
Maintenance/Ownership: State
- Bridge 25:**
Stringer/multi-beam or girder - 1982
Structure No. 200019002502062
Length: 124'
Width: 44.7'
Facility Carried: US 00007 ML
Bridge Type: WELDED PLATE GIRDER
Features Intersected: BOURN BROOK
Surface: Bituminous
Maintenance/Ownership: State
- Culvert 26:**
Culvert - 1982
Structure No. 200019002602062
Length: 30'
Under Clearance: 13.67'
Facility Carried: US 00007 ML
Bridge Type: R.C. FRAME
Features Intersected: US 7 OVER TH NO 27
Maintenance/Ownership: State
- Bridge 27:**
Stringer/multi-beam or girder - 1989
Structure No. 200019002702062
Length: 228'
Width: 46.8'
Under Clearance: 15.17'
Facility Carried: US 00007 ML
Bridge Type: 3-SP CONT WLD GIRDER
Features Intersected: US7 OVER VT 11
Surface: Bituminous
Maintenance/Ownership: State
- Culvert 27A:**
Culvert - 1990
Structure No. 300019027A02061
Length: 14'
Under Clearance: 13.92'
Facility Carried: US7
Bridge Type: RC BOX
Features Intersected: PRIVATE-BETTIE ROAD
Maintenance: State
- Culvert 28:**
Culvert - 1989
Structure No. 200019002802062
Length: 42'
Under Clearance: 14.58'
Facility Carried: US 00007 ML
Bridge Type: MULTI PLATE ARCH
Features Intersected: TH8-BARNUMVILLE ROAD
Maintenance/Ownership: State
- Culvert 28B:**
Culvert - 1990
Structure No. 300019028B02061
Length: 12'
Under Clearance: 8.0'
Facility Carried: US7
Bridge Type: RC BOX
Features Intersected: STONEY BROOK
Maintenance: State
- Bridge D28:**
Stringer/multi-beam or girder - 1990
Structure No. 2002060D2802062
Length: 166'
Width: 14.6'
Under Clearance: 17.75'
Facility Carried: BEECH RIDGE ROAD
Bridge Type: 3 SPAN CONT WLD GIRD
Features Intersected: PRIVATE ROAD OVER US7 ML
Maintenance/Ownership: State

Historic Projects <ul style="list-style-type: none"> Unknown Retreatment Resurface Bituminous Mix Skinny Mix Bituminous Seal 	Functional Class <ul style="list-style-type: none"> 1 - Interstate System 2 - Other Freeways and Expressways 3 - Principal Arterial 4 - Minor Arterial 5 - Major Collector 6 - Minor Collector 	Curves <ul style="list-style-type: none"> Left Right 	Road Widths <ul style="list-style-type: none"> (ft) 	AA DT <ul style="list-style-type: none"> (count) 	Mileage by Functional Class By Sheet 019-2 3 - Other Principal Arterial: 3.033 019-1 3 - Other Principal Arterial: 4.487 Page Total Mileage: 7.520 mi	Mileage by Town By Sheet MANCHESTER - U007-0206: 7.52 of 7.52 Page Total Mileage: 7.52 mi	DISTRICT 1	TOWN MANCHESTER	Date: 11/14/16	ROUTE US-7 ETE mileage: 29.84 to 37.36
--	--	--	--	---	--	---	----------------------	---------------------------	-----------------------	---

For More Information Contact - Vermont Agency of Transportation, Policy, Planning and Intermodal Development Division - Mapping Section, 1 National Life Drive, Montpelier, VT 05633-5001 Telephone: 802-828-2600.