

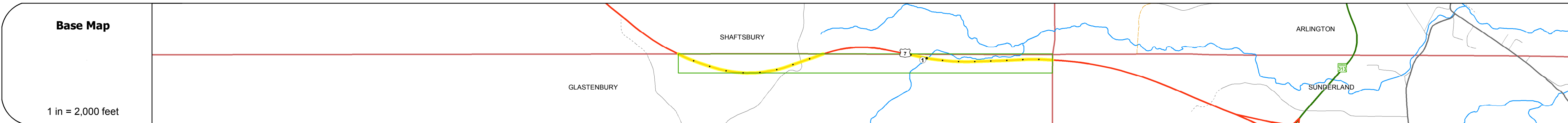
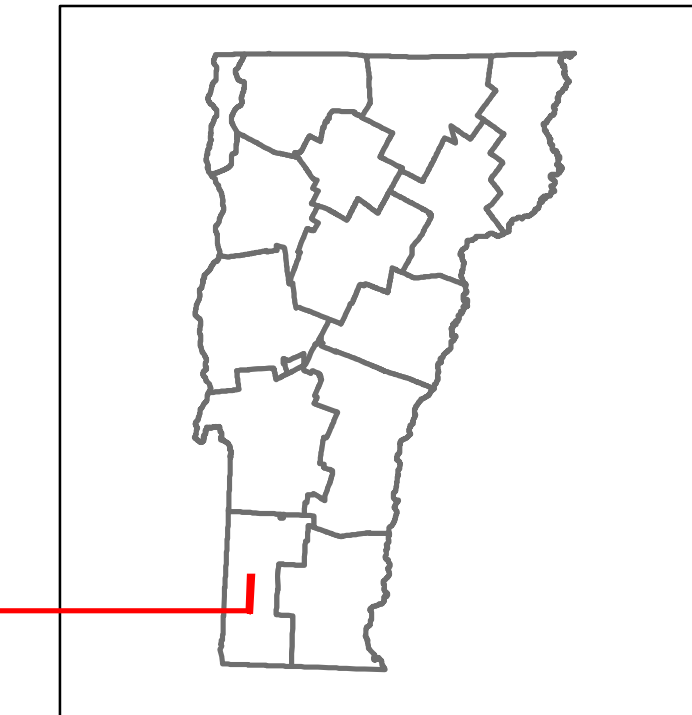


Route Log and Progress Chart

DRAFT

Please Note: Errors and Omissions May Exist.
Contact the VTrans Mapping Section with questions or concerns.

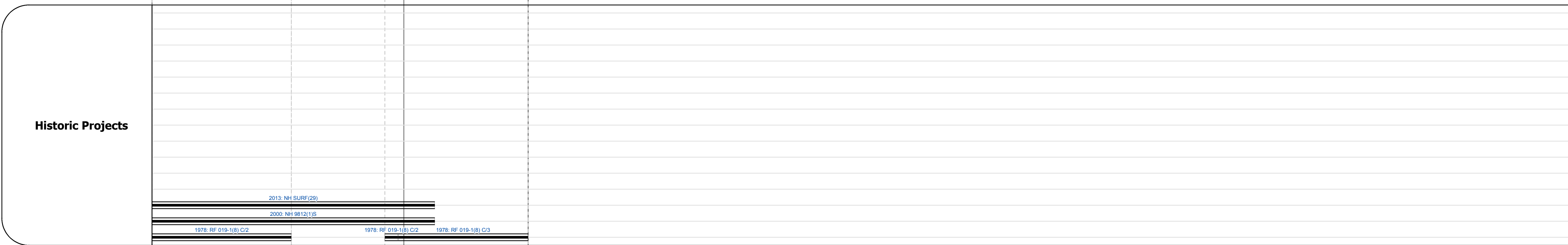
DISTRICT	TOWN	ROUTE
1	GLASTENBURY	US-7



Category	Station 0.0000	Station 0.5000	Station 1.0000
Road Widths	<ul style="list-style-type: none"> Travellane: 33 Roadway: 45 Lane Count: 3 Base: 2 - 2 1/2" Plant Mix Base Course Subbase: 24" Crushed Gravel 	<ul style="list-style-type: none"> Travellane: 33 Roadway: 45 Lane Count: 3 Base: Two 2 1/2" Plant Mix Base Courses Subbase: 24" Crushed Gravel 	<ul style="list-style-type: none"> Travellane: 33 Roadway: 45 Lane Count: 3 Base: Two 2 1/2" Plant Mix Base Courses Subbase: 24" Crushed Gravel

Curves	4.9	5.1
---------------	-----	-----

Grades		
---------------	--	--



Maintenance Garage	District 1 - Bennington Garage	District 1 - Bennington Garage
---------------------------	--------------------------------	--------------------------------

Speed Zone	55	55
-------------------	----	----

Functional Class	3	3
-------------------------	---	---

National Highway System	NHS - Other NHS Routes	NHS - Other NHS Routes
--------------------------------	------------------------	------------------------

Limited Access Highway	Full	Full
-------------------------------	------	------

Traffic Counters		
-------------------------	--	--

AADT Counts	2014: 6700	2014: 6700
	2013: 6400	2013: 6400
	2012: 6000	2012: 6000
	2011: 6000	2011: 6000
	2010: 6000	2010: 6000

Crash Locations	2014: 0	2014: 0
	2013: 0	2013: 0
	2012: 0	2012: 0
	2011: 0	2011: 0
	2010: 0	2010: 0

STRUCTURE DESCRIPTIONS

- Culvert 19-1:**
Culvert - 1978
Structure No. 200019001902042
Length: 28'
Under Clearance: 14.0'
Facility Carried: US 00007 ML
Bridge Type: R.C. BOX
Features Intersected: US 7 OVER TH NO 1
Maintenance/Ownership: State
- Culvert 19-2:**
Culvert - 1978
Structure No. 30001919-202041
Length: 22'
Under Clearance: 8.0'
Facility Carried: US7
Bridge Type: RC BOX
Features Intersected: FAYVILLE BROOK
Maintenance: State
- Culvert 19-4:**
Culvert - 1979
Structure No. 30001919-402041
Length: 7'
Under Clearance: 7.0'
Facility Carried: US7
Bridge Type: CGMPP
Features Intersected: BROOK
Maintenance: State

Historic Projects <ul style="list-style-type: none"> Unknown Bituminous Concrete Retreatment Resurface Bituminous Mix Skinny Mix Bituminous Seal 	Functional Class <ul style="list-style-type: none"> 1 - Interstate System 2 - Other Freeways and Expressways 3 - Principal Arterial 4 - Minor Arterial 5 - Major Collector 6 - Minor Collector 	Curves <ul style="list-style-type: none"> Left Right 	Road Widths (ft)	Traffic Counters (counter ID)	AADT (count)	Crash Locations <ul style="list-style-type: none"> Fatal Injury Property Damage Only Unknown Crash Type 	Mileage by Functional Class By Sheet 019-1 3 - Other Principal Arterial 1.784	Mileage by Town By Sheet GLASTENBURY - U007-0204 1.784 of 1.784	DISTRICT 1	TOWN GLASTENBURY	Date: 11/14/16	ROUTE US-7
							Page Total Mileage: 1.784 mi		Page Total Mileage: 1.784 mi		1 of 1 TWN mileage: 0.0 to 1.784	ETE mileage: 20.288 to 21.167 21.756 to 22.661