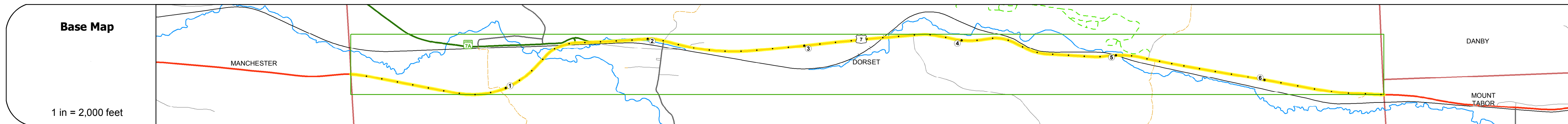
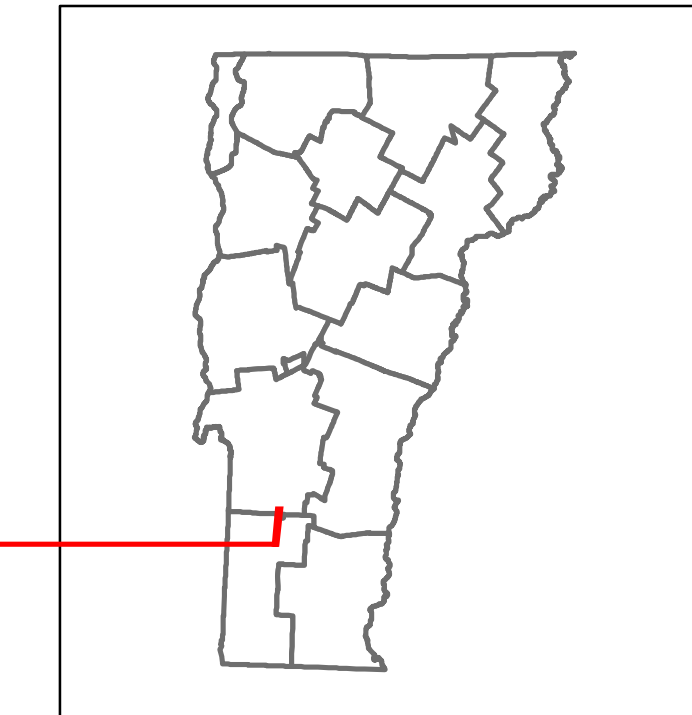



DISTRICT	TOWN	ROUTE
1	DORSET	US-7



Travel Lane	Roadway	Lane Count	Base	Subbase
35	47	3	5" Plant Mix	24" Crushed Gravel
24	44	2	5" Plant Mix	24" Crushed Gravel
35	49	3	5" Plant Mix	24" Crushed Gravel
47	75	4	5" Plant Mix	24" Crushed Gravel
50	83	4	5" Plant Mix	24" Crushed Gravel
30	44	3	5" Plant Mix	24" Crushed Gravel
24	38	3	5" Plant Mix	24" Crushed Gravel
22	30	3	5" Plant Mix	24" Crushed Gravel
40	40	2	3" Plan. Macadam Crushed Gravel	20" Gravel
24	24	2	3" Plan. Macadam Crushed Gravel	20" Gravel
45	45	2	3" Plan. Macadam Crushed Gravel	20" Gravel

Curves	Grades
2	-3.07
2	
4	
3	
2.5	
4	
2.5	
3.2	
2.5	



Maintenance Garage	District 1 - East Dorset Garage
--------------------	---------------------------------

Speed Zone	55, 40, 45
------------	------------

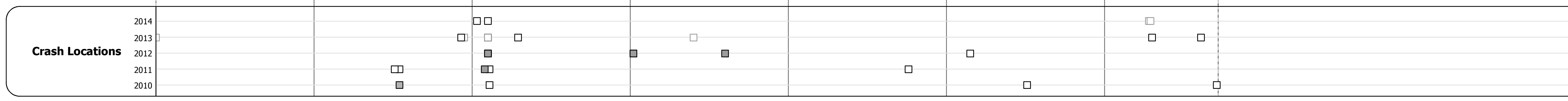
Functional Class	3
------------------	---

National Highway System	NHS - Other NHS Routes
-------------------------	------------------------

Limited Access Highway	
------------------------	--

Traffic Counters	8394, 8100
------------------	------------

Year	Station 1	Station 2	Station 3	Station 4
2014	2900	4800	4100	
2013	2700	4800	4000	
2012	2400	4700	3800	
2011	2500	4900	3900	
2010	2500	5000	4000	



STRUCTURE DESCRIPTIONS

- Culvert 29B:**
Culvert - 1990
Structure No. 300019029B02031
Length: 12'
Under Clearance: 14.17'
Facility Carried: US7
Bridge Type: RC BOX
Features Intersected: PRIVATE FOREST ROAD
Maintenance: State
- Bridge 30:**
Stringer/multi-beam or girder - 1990
Structure No. 200019003002032
Length: 86'
Width: 48.0'
Facility Carried: US 00007 ML
Bridge Type: WELDED PLATE GIRDER
Features Intersected: MAD TOM BROOK
Surface: Bituminous
Maintenance/Ownership: State
- Culvert 31:**
Culvert - 1990
Structure No. 200019003102032
Length: 32'
Facility Carried: US 00007 ML
Bridge Type: R.C. BOX
Features Intersected: BATTEN KILL RIVER
Surface: Bituminous
Maintenance/Ownership: State
- Culvert 46:**
Culvert - 1959
Structure No. 300019004602031
Length: 17'
Width: 47.5'
Under Clearance: 6.0'
Facility Carried: US7
Bridge Type: RC. BOX
Features Intersected: BROOK
Surface: Bituminous
Maintenance: State
- Culvert 47:**
Culvert - 1937
Structure No. 300019004702031
Length: 11'
Under Clearance: 3.5'
Facility Carried: US7
Bridge Type: RC BOX
Features Intersected: BROOK
Maintenance: State
- Bridge 52:**
Stringer/multi-beam or girder - 1935
Structure No. 200019005202032
Length: 145'
Width: 29.9'
Under Clearance: 19.75'
Facility Carried: US 00007 ML
Bridge Type: 3-SPN ROLLED BEAM
Features Intersected: US 7 OVER VT RR
Surface: Bituminous
Maintenance/Ownership: State
- Culvert 53:**
Culvert - 1936
Structure No. 300019005302031
Length: 8'
Under Clearance: 5.0'
Facility Carried: US7
Bridge Type: RC. BOX
Features Intersected: BROOK
Maintenance: State
- Bridge 54:**
Girder and floorbeam system - 1966
Structure No. 200019005402032
Length: 230'
Width: 30.0'
Under Clearance: 22.33'
Facility Carried: US 00007 ML
Bridge Type: 3 SPAN RLD BMFLBM
Features Intersected: US 7 OVER VT RR
Surface: Bituminous
Maintenance/Ownership: State
- Culvert 55:**
Culvert - 1936
Structure No. 300019005502031
Length: 8'
Under Clearance: 7.0'
Facility Carried: US7
Bridge Type: RC. BOX
Features Intersected: OTTER CREEK
Maintenance: State
- Bridge 56:**
Slab - 1966
Structure No. 300019005602031
Length: 12'
Width: 53.4'
Under Clearance: 4.0'
Facility Carried: US7
Bridge Type: CONCRETE SLAB
Features Intersected: GULF BROOK
Surface: Bituminous
Maintenance: State

Historic Projects	Functional Class	Curves	Road Widths	AAADT	Mileage by Functional Class By Sheet	Mileage by Town By Sheet	DISTRICT	TOWN	Date: 11/14/16	ROUTE
<ul style="list-style-type: none"> Unknown Retreatment Resurface Bituminous Mix Skinny Mix Bituminous Seal 	<ul style="list-style-type: none"> 1 - Interstate 2 - Other 3 - Principal Arterial 4 - Minor Arterial 5 - Major Collector 6 - Minor Collector 	<ul style="list-style-type: none"> Left Right grade up grade down 	<ul style="list-style-type: none"> (ft) (counter ID) 	<ul style="list-style-type: none"> Fatal Injury Property Damage Only Unknown Crash Type 	019-2 3 - Other Principal Arterial 6.718	DORSET - U007-0203 6.718 of 6.718	1	DORSET	1 of 1 TWN mileage: 0.0 to 6.718	US-7 ETE mileage: 37.36 to 44.078
Page Total Mileage: 6.718 mi						Page Total Mileage: 6.718 mi				