





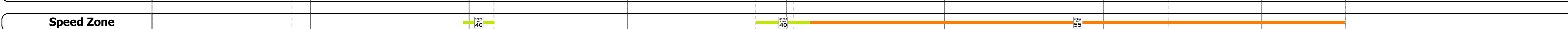
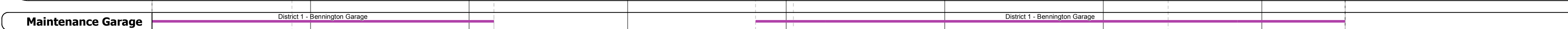

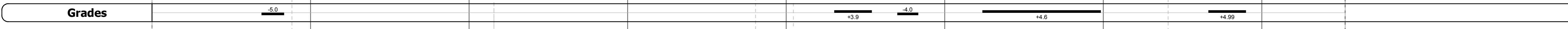
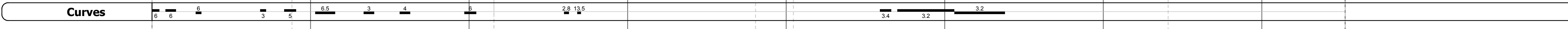
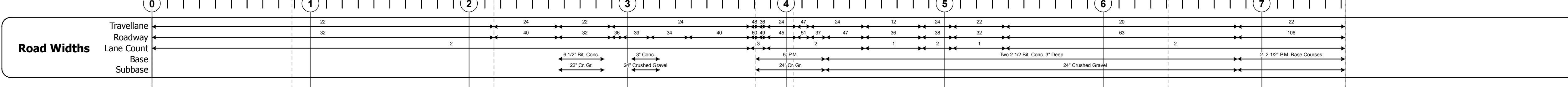
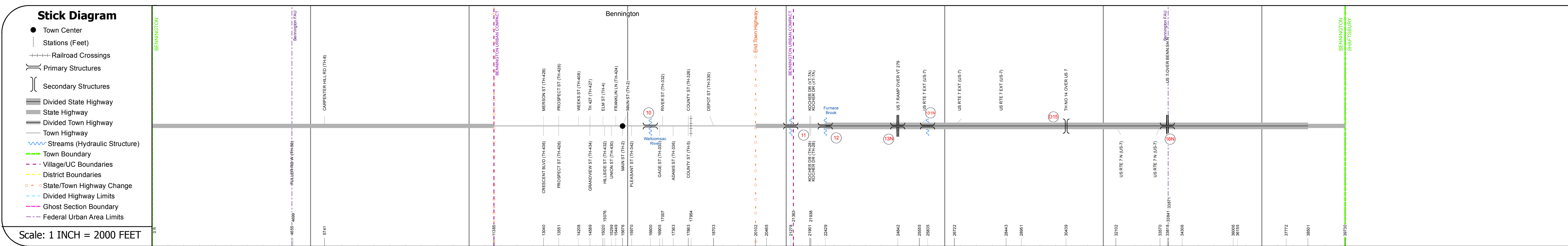
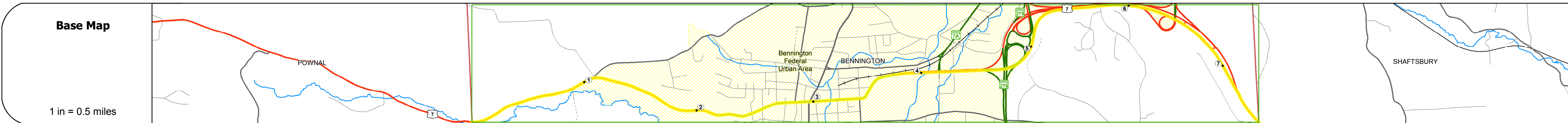
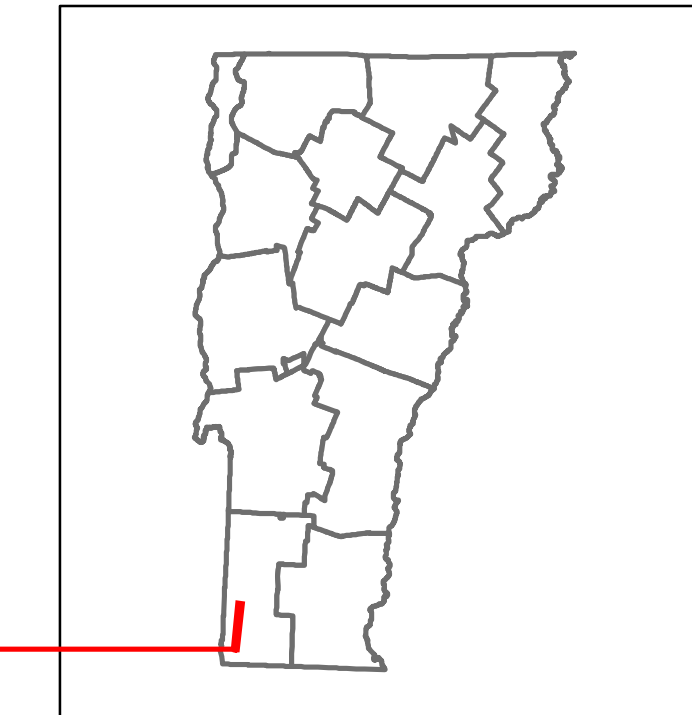


Route Log and Progress Chart

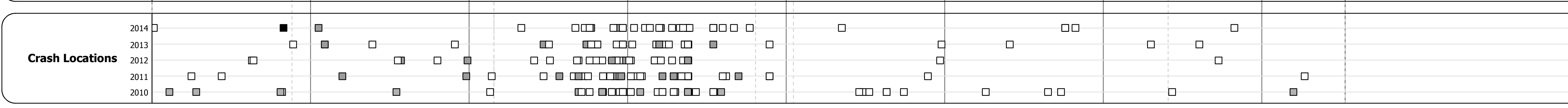
DRAFT

Please Note: Errors and Omissions May Exist.
Contact the VT Trans Mapping Section with questions or concerns.

DISTRICT	TOWN	ROUTE
1	BENNINGTON	US-7



Year	0	1	2	3	4	5	6	7					
2014	7200	5700	6500	7000	8300	9000	8100	10400	13800	10200	10200	6700	6700
2013	7100	5700	6500	6800	8300	9100	8900	11400	13800	10000	9600	6400	6400
2012	7000	5600	6400	6700	8200	9100	9700	12500	13900	9900	9000	6000	6000
2011	7200	5800	6400	6800	8300	9300	10000	13000	13700	9900	9000	6000	6000
2010	7400	5900	6400	6800	8400	9400	10200	13400	13400	9900	9000	6000	6000



STRUCTURE DESCRIPTIONS

- Bridge 10:** Girder and floorbeam system - 1936
Structure No. 201000001002022
Length: 53'
Width: 33.8'
Facility Carried: US 00007 ML
Bridge Type: RIVETED THRU GIRDER
Features Intersected: WALLOOMSAC RIVER
Surface: Bituminous
Maintenance/Ownership: City/Municipal
- Bridge 11:** Stringer/multi-beam or girder - 1973
Structure No. 201000001102022
Length: 156'
Width: 84.2'
Facility Carried: US 00007 ML
Bridge Type: WELDED PLATE GIRDER
Features Intersected: ROARING BRANCH
Surface: Bituminous
Maintenance/Ownership: State
- Culvert 12:** Culvert - 1973
Structure No. 200719001202022
Length: 25'
Facility Carried: US 00007 ML
Bridge Type: R.C. BOX
Features Intersected: FURNACE BROOK
Maintenance/Ownership: State
- Bridge 13N:** Stringer/multi-beam or girder - 1973
Structure No. 200719013N02022
Length: 185'
Width: 54.8'
Under Clearance: 17.0'
Facility Carried: US 00007 RAMP
Bridge Type: 2 SP CONT WLD CVD GD
Features Intersected: US 7 RAMP OVER VT 279
Surface: Bituminous
Maintenance/Ownership: State
- Culvert 131N:** Culvert - 1972
Structure No. 300019131N02021
Length: 9'
Under Clearance: 8.0'
Facility Carried: US7
Bridge Type: CGMPP
Features Intersected: BROOK
Maintenance: State
- Bridge D15:** Stringer/multi-beam or girder - 1973
Structure No. 2002020D1502021
Length: 234'
Width: 26.4'
Under Clearance: 16.92'
Facility Carried: TR 01H14
Bridge Type: 2 SPAN CONT WLD GIRD
Features Intersected: TH NO 14 OVER US 7
Surface: Bituminous
Maintenance/Ownership: State
- Bridge 16N:** Stringer/multi-beam or girder - 1973
Structure No. 200019016N02022
Length: 140'
Width: 42.7'
Under Clearance: 15.25'
Facility Carried: US 00007 ML
Bridge Type: WELDED PLATE GIRDER
Features Intersected: US 7 OVER BENN SH N
Surface: Bituminous
Maintenance/Ownership: State

Historic Projects <ul style="list-style-type: none"> Unknown Retreatment Resurface Bituminous Mix Skinny Mix Bituminous Seal 	Functional Class <ul style="list-style-type: none"> 1 - Interstate System 2 - Other Freeways and Expressways 3 - Principal Arterial 4 - Minor Arterial 5 - Major Collector 6 - Minor Collector 	Curves <ul style="list-style-type: none"> Left Right 	Road Widths (ft)	Traffic Counters (counter ID)	AADT (count)	Crash Locations <ul style="list-style-type: none"> Fatal Property Damage Only Injury Unknown Crash Type 	Mileage by Functional Class By Sheet 719-1 2 - Other Freeways and Expressways 0.345 019-1 3 - Other Principal Arterial 4.116 1000 3 - Other Principal Arterial 3.064	Mileage by Town By Sheet BENNINGTON - U007-0202 7.525 of 7.525	DISTRICT 1	TOWN BENNINGTON	Date: 11/14/16	ROUTE US-7 ETE mileage: 7.988 to 15.513
Speed Zones 25 30 35 40 45 50 55 60 65						Page Total Mileage: 7.525 mi	Page Total Mileage: 7.525 mi					