

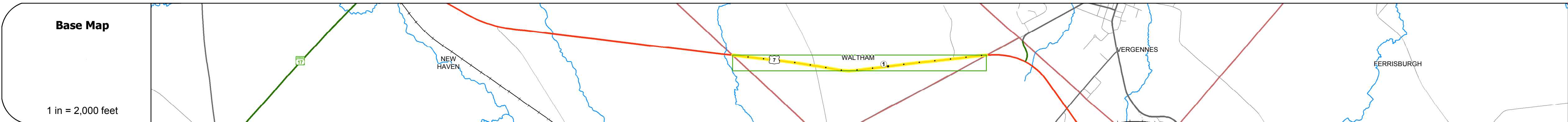
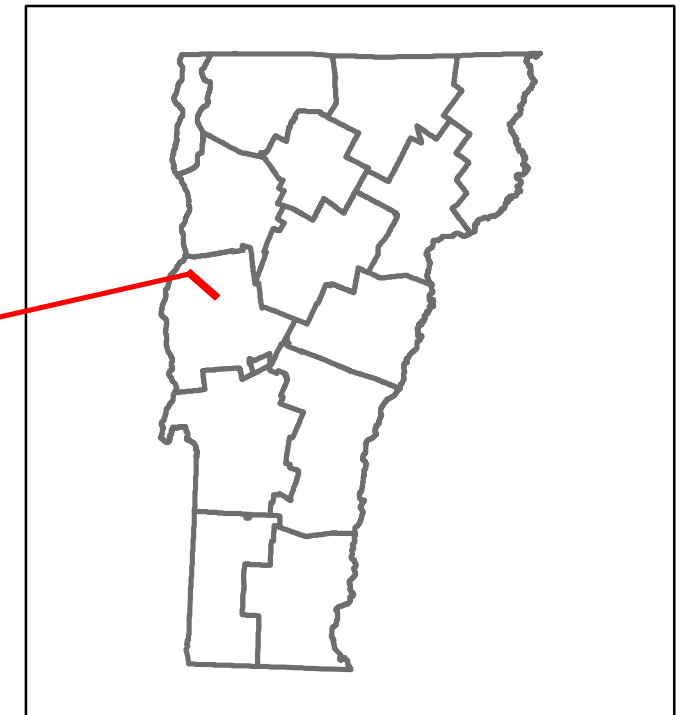


# Route Log and Progress Chart

**DRAFT**

Please Note: Errors and Omissions May Exist.  
Contact the VTrans Mapping Section with questions or concerns.

DISTRICT	TOWN	ROUTE
5	WALTHAM	US-7




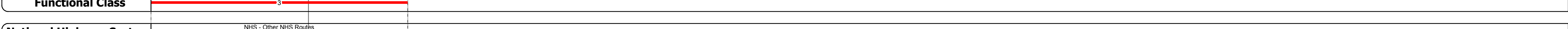







Base Map

1 in = 2,000 feet



## STRUCTURE DESCRIPTIONS



<b>Historic Projects</b> Unknown, Retreatment, Resurface, Bituminous Mix, Skinny Mix, Bituminous Seal, Concrete, Surface Treated Gravel, Plant Mix, Reclaimed Base and Bituminous Concrete	<b>Functional Class</b> 1 - Interstate System, 2 - Other Freeways and Expressways, 3 - Principal Arterial, 4 - Minor Arterial, 5 - Major Collector, 6 - Minor Collector	<b>Curves</b> Left (segress), Right, Grades: grade up, grade down	<b>Road Widths</b> Traffic Counters (counter ID)	<b>AADT</b> Crash Locations: Fatal, Property Damage Only, Injury, Unknown Crash Type	<b>Mileage by Functional Class By Sheet</b> 019-3 3 - Other Principal Arterial 1.630	<b>Mileage by Town By Sheet</b> WALTHAM - U007-012L 1.63 of 1.63	<b>DISTRICT</b> 5	<b>TOWN</b> WALTHAM	Date: 11/14/16 1 of 1 TWN mileage: 0.0 to 1.63 ETE mileage: 108.37 to 110.0	<b>ROUTE</b> US-7
					Page Total Mileage: 1.630 mi					