

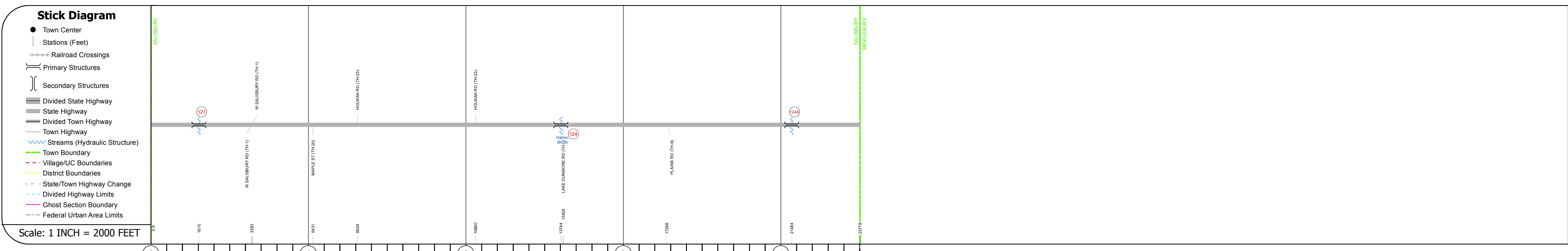
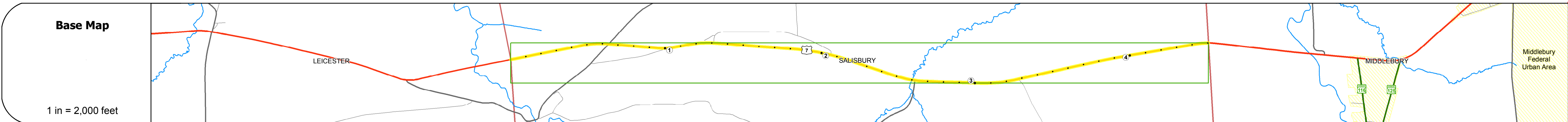
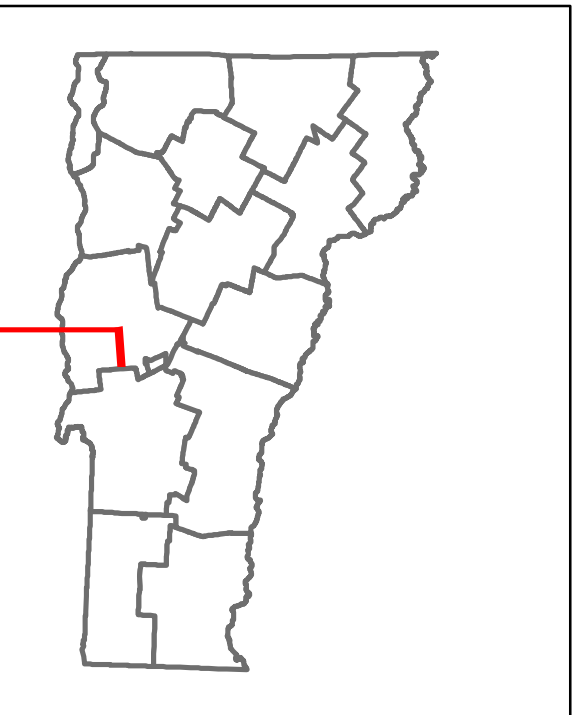


Route Log and Progress Chart

DRAFT

Please Note: Errors and Omissions May Exist.
Contact the VTrans Mapping Section with questions or concerns.


DISTRICT	TOWN	ROUTE
5	SALISBURY	US-7



Road Widths	Travellane	22	25	20	24
Lane Count					
Base					
Subbase				3" Pen. Mac. Cr. Stone	20" Gravel

Curves				
--------	--	--	--	--

Grades	+3.1			
--------	------	--	--	--



Maintenance Garage	District 5 - Middlebury Garage
--------------------	--------------------------------

Speed Zone	
------------	--

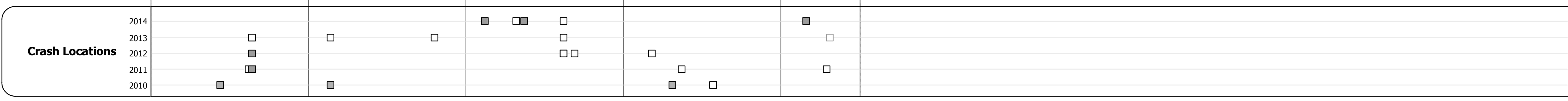
Functional Class	3
------------------	---

National Highway System	NHS - Other NHS Routes
-------------------------	------------------------

Limited Access Highway	
------------------------	--

Traffic Counters	A108	A107
------------------	------	------

AA DT Counts	2014	6500	6600	8100
2013	6200	6500	7900	
2012	6000	6400	7600	
2011	6100	6300	7800	
2010	6100	6200	7900	



STRUCTURE DESCRIPTIONS

Culvert 121:
Culvert - 1942
Structure No. 300019012101171
Length: 10'
Under Clearance: 8.0'
Facility Carried: US7
Bridge Type: R. C. BOX CULVERT
Features Intersected: CATTLE PASS
Maintenance: State

Culvert 124:
Culvert - 1963
Structure No. 300019012401171
Length: 18'
Under Clearance: 6.0'
Facility Carried: US7
Bridge Type: R. C. BOX CULVERT
Features Intersected: BROOK
Maintenance: State

Culvert 124A:
Culvert - 1963
Structure No. 300019124A01171
Length: 10'
Under Clearance: 6.0'
Facility Carried: US7
Bridge Type: R. C. BOX CULVERT
Features Intersected: CATTLE PASS
Maintenance: State

Historic Projects <ul style="list-style-type: none"> Unknown Bituminous Concrete Retreatment Resurface Bituminous Mix Skinny Mix Bituminous Seal Concrete Gravel Surface Treated Gravel Plant Mix Reclaimed Base and Bituminous Concrete 	Functional Class <ul style="list-style-type: none"> 1 - Interstate System 2 - Other Freeways and Expressways 3 - Principal Arterial 4 - Minor Arterial 5 - Major Collector 6 - Minor Collector 	Curves <ul style="list-style-type: none"> Left Right 	Road Widths (ft)	Traffic Counters (counter ID)	Crash Locations <ul style="list-style-type: none"> Fatal Injury Property Damage Only Unknown Crash Type 	Mileage by Functional Class By Sheet 019-3 3 - Other Principal Arterial 4.503	Mileage by Town By Sheet SALISBURY - U007-0117 4.503 of 4.503	DISTRICT 5	TOWN SALISBURY	Date: 11/14/16	ROUTE US-7 ETE mileage: 88.697 to 93.2
Speed Zones 25 30 35 40 45 50 55 60 65						Page Total Mileage: 4.503 mi	Page Total Mileage: 4.503 mi	1 of 1 TOWN mileage: 0.0 to 4.503			