# Route Log and Progress Chart

**DRAFT**

Please Note: Errors and Omissions May Exist.
Contact the VTrans Mapping Section with questions or concerns.

| DISTRICT | TOWN | ROUTE |
|---|---|---|
| 5 | MIDDLEBURY | US-7 |

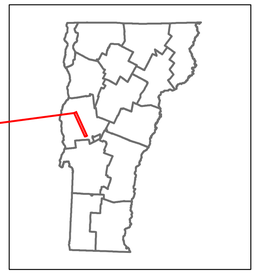

7

## Base Map

1 in = 0.75 miles

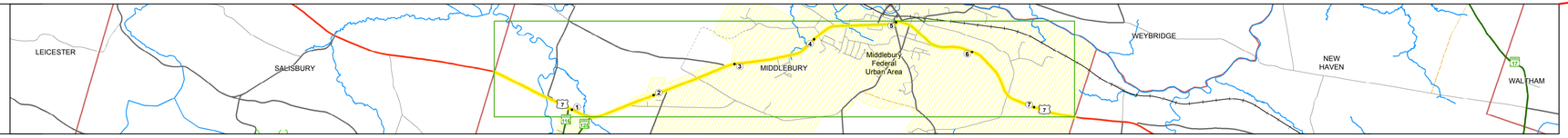


## Stick Diagram

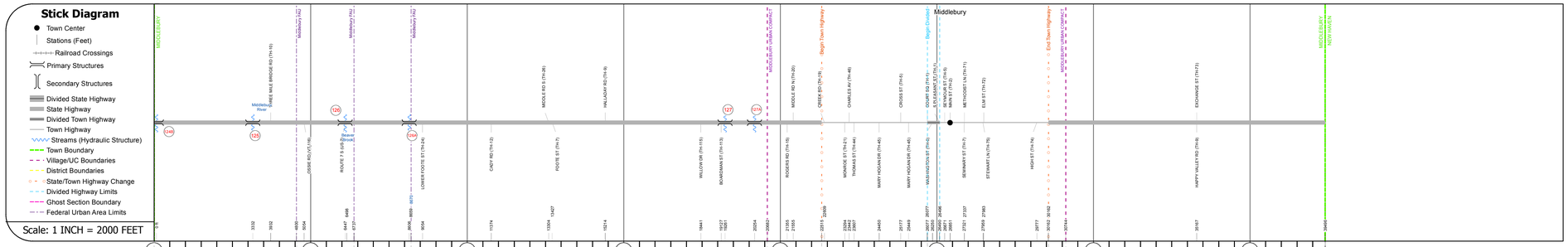


## Road Widths

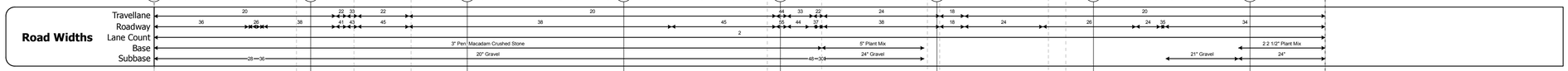


## Curves

## Grades

## Historic Projects

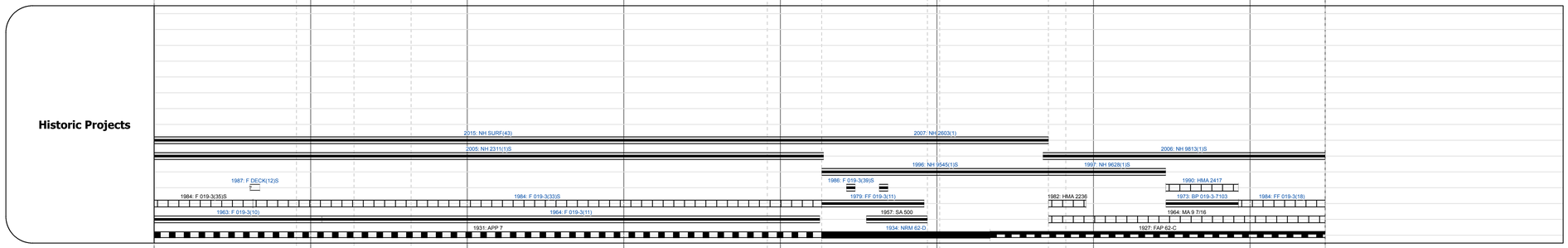


## Maintenance Garage




## Speed Zone

## Functional Class

## National Highway System

## Limited Access Highway

## Traffic Counters




## AADT Counts




## Crash Locations

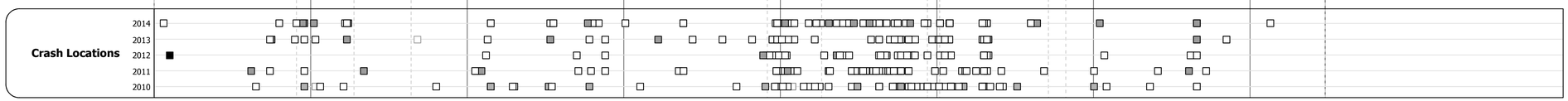


## STRUCTURE DESCRIPTIONS

Culvert 124B:
Culvert - 1963
Structure No. 300019124B01111
Length: 10'
Under Clearance: 6.0'
Facility Carried: US7
Bridge Type: R. C. BOX CULVERT
Features Intersected: CATTLE PASS
Maintenance: State

Bridge 125:
Stringer/multi-beam or girder - 1964
Structure No. 200019012501112
Length: 202'
Width: 30.0'
Facility Carried: US 00007 ML
Bridge Type: 3 SP STEEL BEAM
Features Intersected: MIDDLEBURY RIVER
Surface: Bituminous
Maintenance/Ownership: State

Culvert 126:
Culvert - 1964
Structure No. 300019012601111
Length: 16'
Under Clearance: 7.0'
Facility Carried: US7
Bridge Type: R. C. BOX CULVERT
Features Intersected: BEAVER BROOK
Maintenance: State

Culvert 126A:
Culvert - 1964
Structure No. 300019126A01111
Length: 7'
Under Clearance: 6.5'
Facility Carried: US7
Bridge Type: MULTI PLATE ARCH
Features Intersected: CATTLE PASS
Maintenance: State

Culvert 127:
Culvert - 1964
Structure No. 300019012701111
Length: 9'
Under Clearance: 6.0'
Facility Carried: US7
Bridge Type: MULTI PL PIPE ARCH
Features Intersected: BROOK
Maintenance: State

Culvert 127A:
Culvert - 1964
Structure No. 300019127A01111
Length: 7'
Under Clearance: 6.5'
Facility Carried: US7
Bridge Type: MULTI PLATE ARCH
Features Intersected: CATTLE PASS
Maintenance: State

**Historic Projects**: Unknown; Retreatment; Resurface; Bituminous Mix; Skinny Mix; Bituminous Seal; Bituminous Concrete; Bituminous Macadam; Cold Plane and Bituminous Concrete; Concrete; Gravel; Surface Treated Gravel; Plant Mix; Reclaimed Base and Bituminous Concrete

Indicated plans available - http://vtransmap01.aot.state.vt.us/rp/dpr/Dlwebstore/

**Functional Class**: 1 - Interstate System; 2 - Other Freeways and Expressways; 3 - Principal Arterial; 4 - Minor Arterial; 5 - Major Collector; 6 - Minor Collector

**Speed Zones**: SPEED 25, SPEED 30, SPEED 35, SPEED 40, SPEED 45, SPEED 50, SPEED 55, SPEED 60, SPEED 65

**Curves**: (degrees) Left; Right

**Grades**: (percent) grade up; grade down

**Road Widths**: (ft)

**Traffic Counters**: (counter ID)

**AADT**: (count)

**Crash Locations**: Fatal; Injury; Property Damage Only; Unknown Crash Type

**Mileage by Functional Class By Sheet**

| | | |
|---|---|---|
| 019-3 | 3 - Other Principal Arterial | 7.480 |

Page Total Mileage: 7.480 mi

**Mileage by Town By Sheet**

| | |
|---|---|
| MIDDLEBURY - U007-0111 | 7.48 of 7.48 |

Page Total Mileage: 7.48 mi

| DISTRICT | TOWN | Date: 11/14/16 | ROUTE |
|---|---|---|---|
| 5 | MIDDLEBURY | 1 of 1<br>TWN mileage: 0.0 to 7.48 | US-7<br>ETE mileage: 93.2 to 100.68 |