

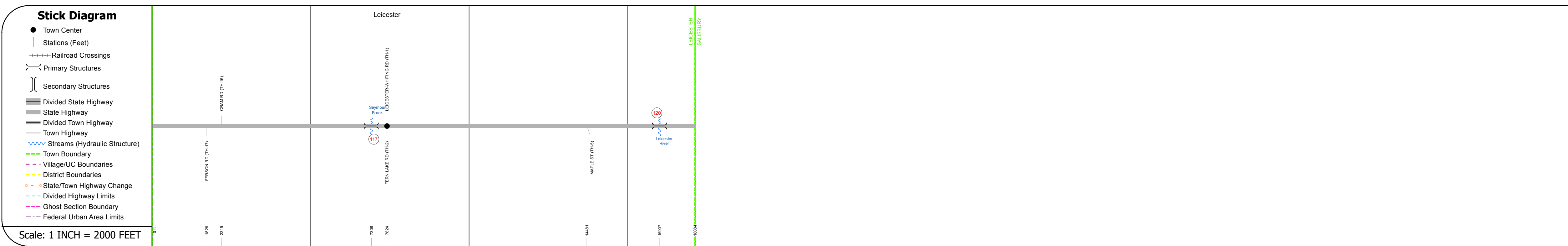
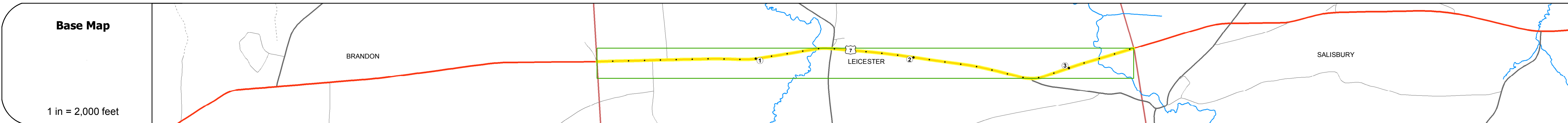
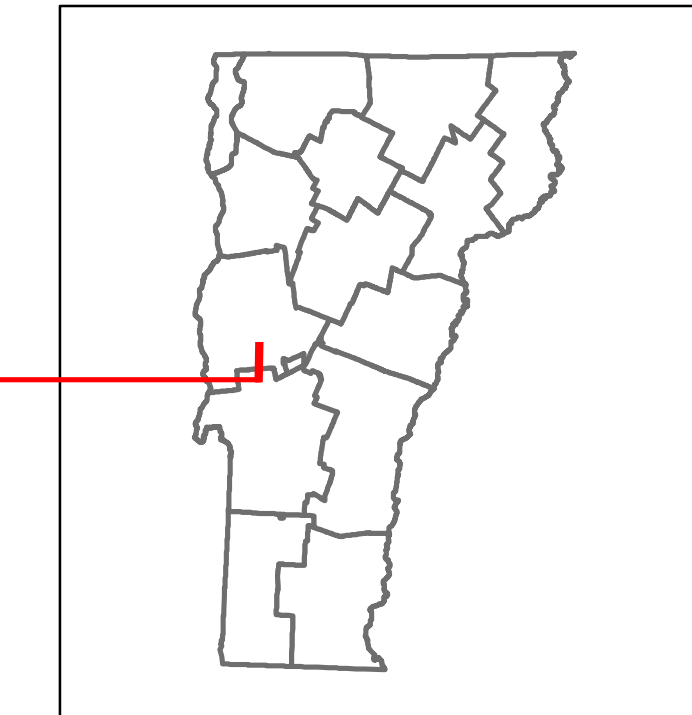


Route Log and Progress Chart

DRAFT

Please Note: Errors and Omissions May Exist.
Contact the VTrans Mapping Section with questions or concerns.


DISTRICT	TOWN	ROUTE
3	LEICESTER	US-7



Travellane	Roadway	Lane Count	Base	Subbase
34	2	28	30	12" Gravel
18" S.B.	18" S.B.	24" S.B.		

Curves
2, 3, 5

Grades
-3.8A, -5.0



Maintenance Garage
District 3 - Clarendon Garage

Speed Zone


Functional Class
3

National Highway System
NHS - Other NHS Routes

Limited Access Highway

Traffic Counters
A018

Year	Station 1	Station 2	Station 3
2014	5700	6300	6100
2013	5700	6300	6000
2012	5700	6200	6000
2011	5700	6300	6100
2010	5700	6300	6100



STRUCTURE DESCRIPTIONS

Culvert 117:
Culvert - 1931
Structure No. 300019011701091
Length: 12'
Under Clearance: 10.0'
Facility Carried: US7
Bridge Type: R.C. BOX
Features Intersected: BROOK
Maintenance: State

Bridge 120:
Stringer/multi-beam or girder - 1943
Structure No. 200019012001092
Length: 108'
Width: 34.0'
Facility Carried: US 00007 ML
Bridge Type: 2 SPAN ROLLED BEAM
Features Intersected: LEICESTER RIVER
Surface: Bituminous
Maintenance/Ownership: State

Historic Projects <ul style="list-style-type: none"> Unknown Retreatment Resurface Bituminous Mix Skinny Mix Bituminous Seal 	Functional Class <ul style="list-style-type: none"> 1 - Interstate System 2 - Other Freeways and Expressways 3 - Principal Arterial 4 - Minor Arterial 5 - Major Collector 6 - Minor Collector 	Curves <ul style="list-style-type: none"> Left (degrees) Right 	Road Widths <ul style="list-style-type: none"> (ft) 	AADT <ul style="list-style-type: none"> (count) 	Mileage by Functional Class By Sheet 019-3 3 - Other Principal Arterial 3.425	Mileage by Town By Sheet LEICESTER - U007-0109 3.425 of 3.425	DISTRICT 3	TOWN LEICESTER	Date: 11/14/16	ROUTE US-7
Surface Treated <ul style="list-style-type: none"> Gravel Cold Plane and Bituminous Concrete Concrete Gravel 	Speed Zones 25 30 35 40 45 50 55 60 65	Grades <ul style="list-style-type: none"> grade up grade down 	Traffic Counters <ul style="list-style-type: none"> (counter ID) 	Crash Locations <ul style="list-style-type: none"> Fatal Injury Property Damage Only Unknown Crash Type 	Page Total Mileage: 3.425 mi	Page Total Mileage: 3.425 mi	1 of 1 TWN mileage: 0.0 to 3.425	ETE mileage: 85.272 to 88.697		

For More Information Contact - Vermont Agency of Transportation, Policy, Planning and Intermodal Development Division - Mapping Section, 1 National Life Drive, Montpelier, VT 05633-5001 Telephone: 802-828-2600.