






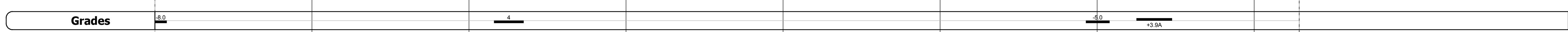
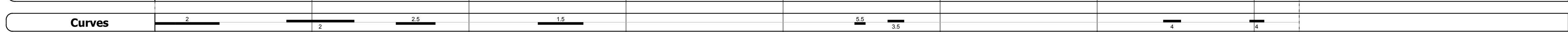
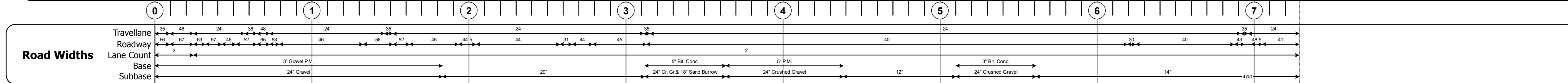
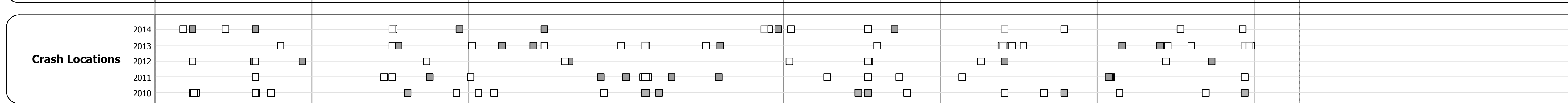


DISTRICT	TOWN	ROUTE
5	FERRISBURGH	US-7



Year	Station 0-1	Station 1-2	Station 2-3	Station 3-4	Station 4-5	Station 5-6	Station 6-7
2014	7000	8000	7500	12600	13000	11500	11700
2013	7400	8200	7400	12300	12900	11000	11300
2012	7700	8300	7200	11900	12700	10500	10900
2011	7800	8600	7000	11900	12100	10500	10400
2010	7800	8900	6700	11800	11500	10400	9900



STRUCTURE DESCRIPTIONS

Bridge 137:
Stringer/multi-beam or girder - 1959
Structure No. 200019013701052
Length: 157'
Width: 30.0'
Facility Carried: US 00007 ML
Bridge Type: 3 SP STEEL BEAM
Features Intersected: LITTLE OTTER CREEK
Surface: Bituminous
Maintenance/Ownership: State

Culvert 136A:
Culvert - 1957
Structure No. 300019138A01051
Length: 7'
Under Clearance: 6.0'
Facility Carried: US7
Bridge Type: CONC PIPE W STL EXT
Features Intersected: BROOK
Maintenance: State

Bridge 139:
Stringer/multi-beam or girder - 1957
Structure No. 200019013901052
Length: 286'
Width: 30.0'
Facility Carried: US 00007 ML
Bridge Type: CONC STEEL BEAM
Features Intersected: LEWIS CREEK
Surface: Bituminous
Maintenance/Ownership: State

Historic Projects <ul style="list-style-type: none"> Unknown Retreatment Resurface Bituminous Mix Skinny Mix Bituminous Seal 	Functional Class <ul style="list-style-type: none"> 1 - Interstate System 2 - Other 3 - Principal Arterial 4 - Minor Arterial 5 - Major Collector 6 - Minor Collector 	Curves <ul style="list-style-type: none"> Left (degrees) Right 	Road Widths (ft)	AADT (count)	Mileage by Functional Class By Sheet 019-4 3 - Other Principal Arterial 7.045 019-3 3 - Other Principal Arterial 0.242	Mileage by Town By Sheet FERRISBURGH - U007-0105 7.287 of 7.287	DISTRICT 5	TOWN FERRISBURGH	Date: 11/14/16	ROUTE US-7
Speed Zones 25 30 35 40 45 50 55 60 65	Grades <ul style="list-style-type: none"> grade up grade down 	Traffic Counters (counter ID)	Crash Locations <ul style="list-style-type: none"> Fatal Property Damage Only Injury Unknown Crash Type 	Page Total Mileage: 7.287 mi	Page Total Mileage: 7.287 mi	1 of 1 TWN mileage: 0.0 to 7.287	ETE mileage: 110.0 to 117.287			