

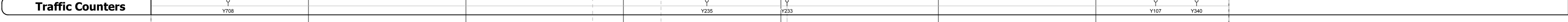

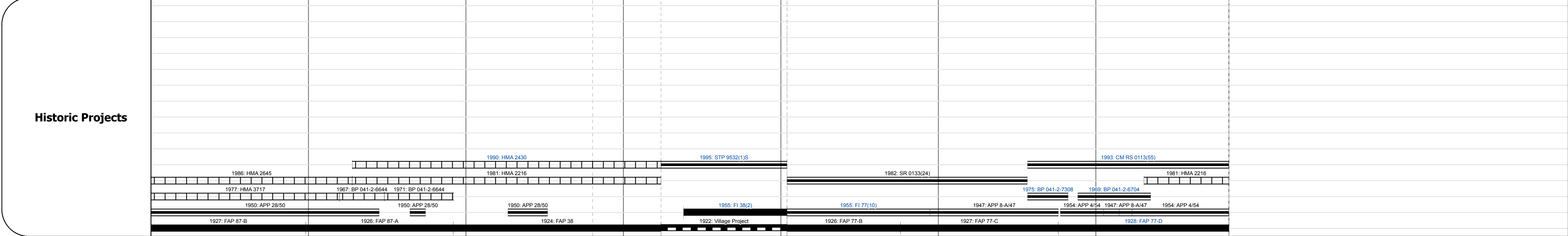


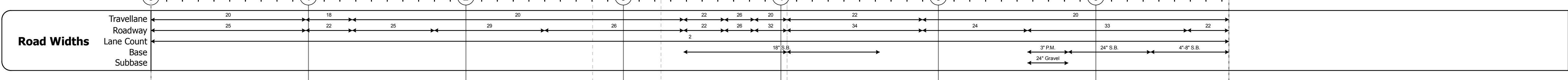
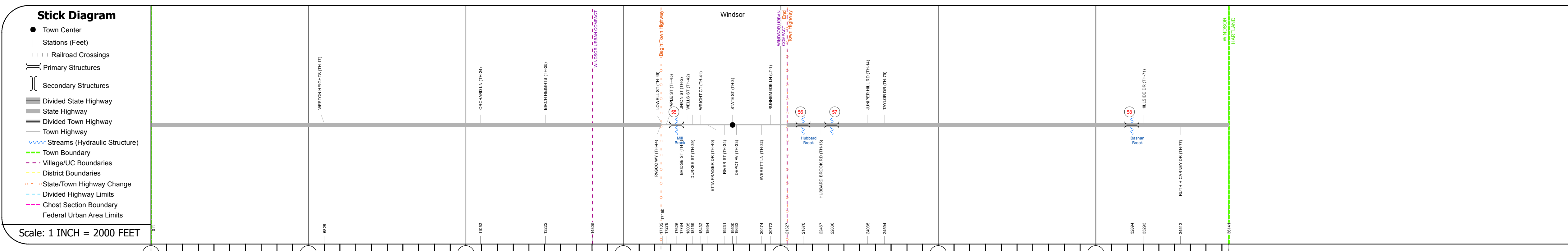
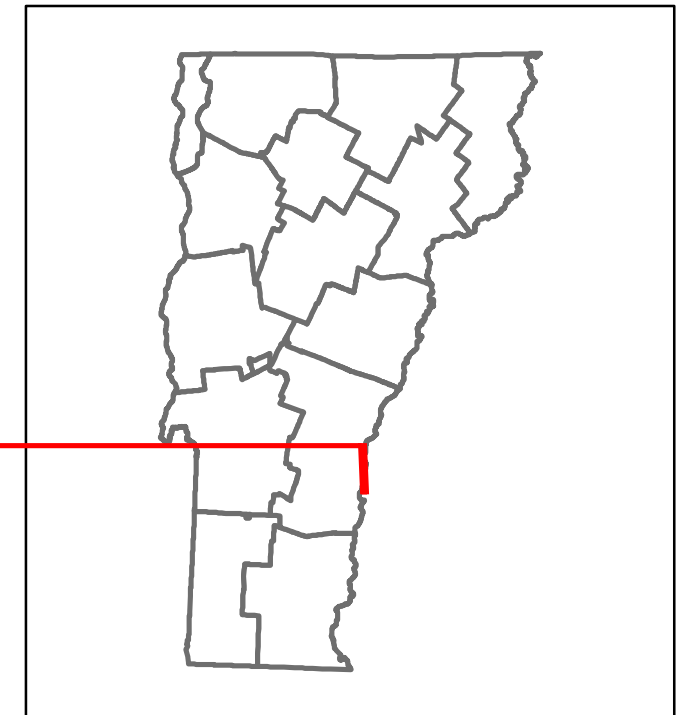


Route Log and Progress Chart

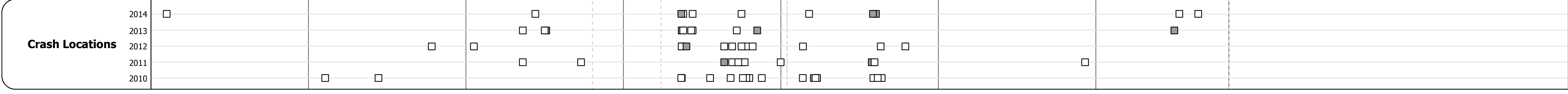
DRAFT

Please Note: Errors and Omissions May Exist.
Contact the VTrans Mapping Section with questions or concerns.

DISTRICT	TOWN	ROUTE
4	WINDSOR	US-5



Year	Station 0-1	Station 1-2	Station 2-3	Station 3-4	Station 4-5	Station 5-6
2014		2900	6000	6400	4900	
2013		3000	5800	6000	4900	
2012		3000	5600	5600	4800	
2011		3200	5800	5600	4700	
2010		3300	5900	5500	4600	



STRUCTURE DESCRIPTIONS

Bridge 55:
Arch - deck - 1930
Structure No. 200113005514232
Length: 90'
Width: 30.4'
Facility Carried: US 00005 ML
Bridge Type: CONC SPANDEREL ARCH
Features Intersected: MILL BROOK
Surface: Bituminous
Maintenance/Ownership: Town

Culvert 56:
Culvert - 1926
Structure No. 300113005614231
Length: 8'
Under Clearance: 6.0'
Facility Carried: US5
Bridge Type: R. C. BOX
Features Intersected: BROOK
Maintenance: State

Culvert 57:
Culvert - 1955
Structure No. 300113005714231
Length: 14'
Under Clearance: 10.0'
Facility Carried: US5
Bridge Type: R. C. BOX CULVERT
Features Intersected: HUBBARD BROOK
Maintenance: State

Culvert 58:
Culvert - 1969
Structure No. 300113005814231
Length: 7'
Under Clearance: 7.0'
Facility Carried: US5
Bridge Type: CGMPPPA
Features Intersected: BASHAN BROOK
Maintenance: State

Historic Projects Unknown, Retreatment, Resurface, Bituminous Mix, Skinny Mix, Bituminous Seal Bituminous Concrete, Surface Treated Gravel, Cold Plane and Bituminous Concrete, Reclaimed Base and Bituminous Concrete, Plant Mix	Functional Class 1 - Interstate System, 2 - Other Freeways and Expressways, 3 - Principal Arterial, 4 - Minor Arterial, 5 - Major Collector, 6 - Minor Collector	Curves Left, Right Grades grade up, grade down	Road Widths (ft) Traffic Counters (counter ID)	AADT (count) Crash Locations Fatal, Property Damage Only, Injury, Unknown Crash Type	Mileage by Functional Class By Sheet 0113 5 - Major collector 6.845	Mileage by Town By Sheet WINDSOR - U005-1423 6.845 of 6.845	DISTRICT 4	TOWN WINDSOR	Date: 11/14/16 Page: 1 of 1 TWN mileage: 0.0 to 6.845	ROUTE US-5 ETE mileage: 56.323 to 63.168
--	--	---	---	---	---	---	----------------------	------------------------	--	---