

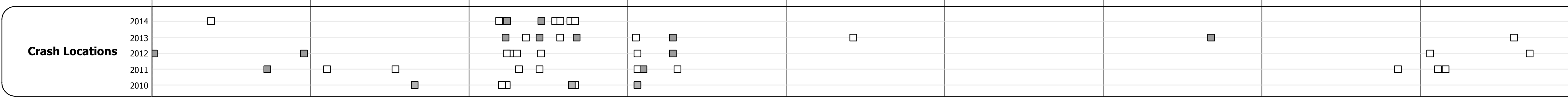
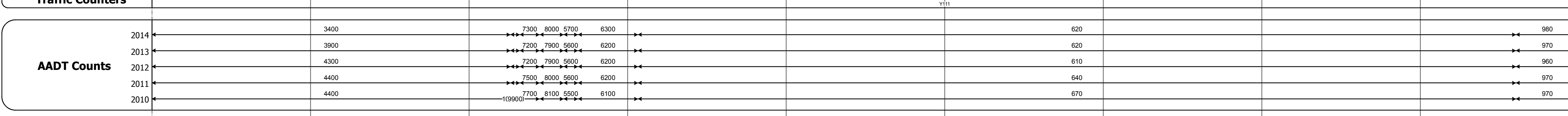





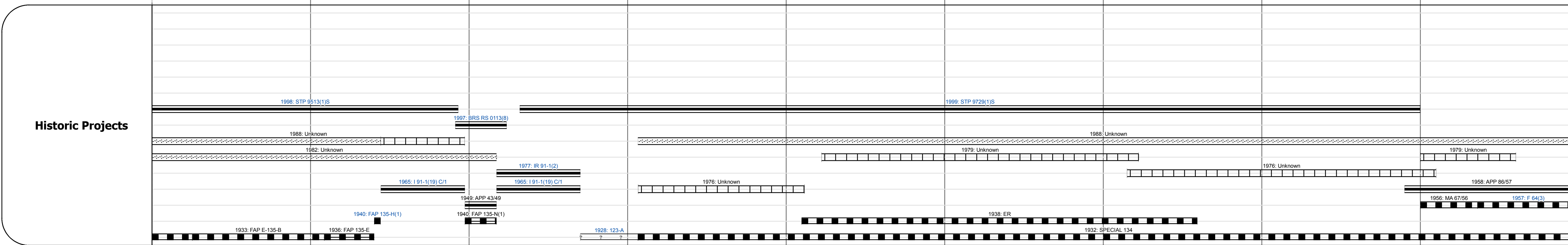
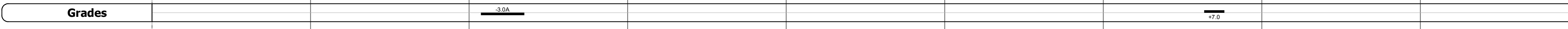
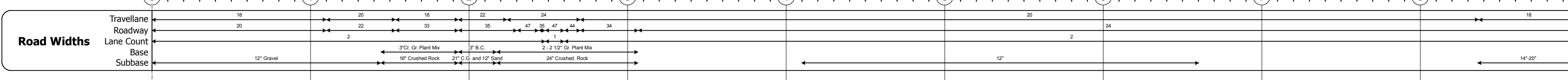

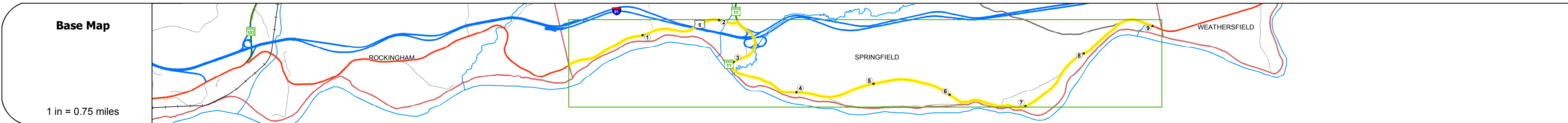
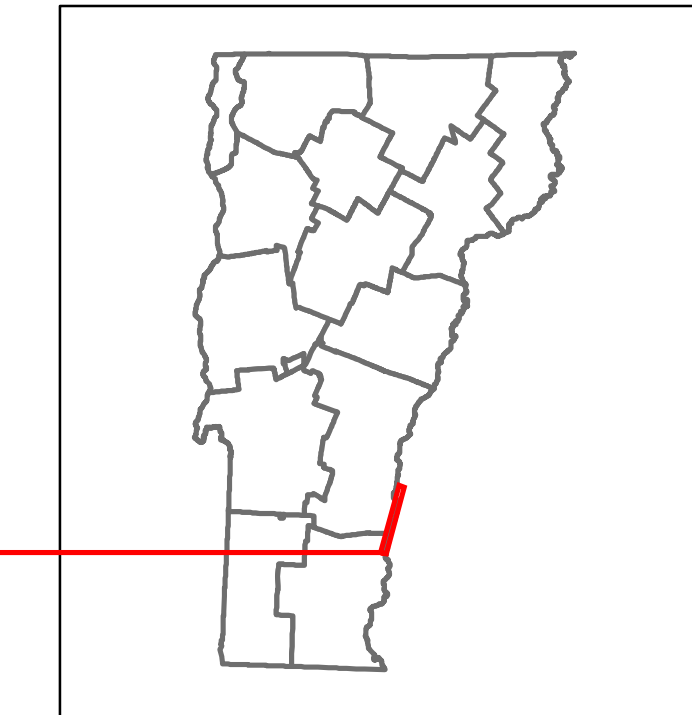


# Route Log and Progress Chart

**DRAFT**

Please Note: Errors and Omissions May Exist.  
Contact the VTrans Mapping Section with questions or concerns.

DISTRICT	TOWN	ROUTE
2	SPRINGFIELD	US-5



## STRUCTURE DESCRIPTIONS

- Culvert 43:** 1919, Structure No. 300113004314181, Length: 9', Under Clearance: 6.0', Facility Carried: US5, Bridge Type: R.C. BOX, Features Intersected: GRAVEL BROOK, Maintenance: State
- Bridge 25N:** Stringer/multi-beam or girder - 1965, Structure No. 200091025N14182, Length: 231', Width: 30.0', Under Clearance: 17.42', Facility Carried: 1 00091 ML, Bridge Type: 3 SP CONT ROLLED BM, Features Intersected: 1 91 OVER US 5, Surface: Bituminous, Maintenance/Ownership: State
- Bridge 25S:** Stringer/multi-beam or girder - 1965, Structure No. 200091025S14182, Length: 211', Width: 30.0', Under Clearance: 14.25', Facility Carried: 1 00091 ML, Bridge Type: 3 SP CONT ROLLED BM, Features Intersected: 1 91 OVER US 5, Surface: Bituminous, Maintenance/Ownership: State
- Bridge 44:** Stringer/multi-beam or girder - 1997, Structure No. 200113004414182, Length: 290', Width: 30.8', Facility Carried: US 00005 ML, Bridge Type: 2 SP CONT WELDED GRD, Features Intersected: BLACK RIVER, Surface: Bituminous, Maintenance/Ownership: State
- Bridge 28S:** Stringer/multi-beam or girder - 1965, Structure No. 200091028S14182, Length: 207', Width: 30.0', Under Clearance: 17.33', Facility Carried: 1 00091 ML, Bridge Type: 4 SP CONT ROLLED BM, Features Intersected: 1 91 OVER US 5, Surface: Bituminous, Maintenance/Ownership: State
- Bridge 28N:** Stringer/multi-beam or girder - 1965, Structure No. 200091028N14182, Length: 202', Width: 42.0', Under Clearance: 14.92', Facility Carried: 1 00091 ML, Bridge Type: 4 SP CONT ROLLED BM, Features Intersected: 1 91 OVER US 5, Surface: Bituminous, Maintenance/Ownership: State
- Culvert 45:** 1919, Structure No. 300113004514181, Length: 14', Under Clearance: 4.0', Facility Carried: US5, Bridge Type: R.C. BOX, Features Intersected: SPENCER BROOK, Maintenance: State
- Culvert 48:** 1957, Structure No. 300113004814181, Length: 7', Under Clearance: 6.5', Facility Carried: US5, Bridge Type: MULTIPLE PIPE ARCH, Features Intersected: CATTLE PASS, Maintenance: State
- Culvert 48B:** 1957, Structure No. 300113048B14181, Length: 6', Under Clearance: 6.0', Facility Carried: US5, Bridge Type: ACCMPP, Features Intersected: BROOK, Maintenance: State

<b>Historic Projects</b> Unknown, Retreatment, Resurface, Bituminous Mix, Skinny Mix, Bituminous Seal Bituminous Concrete, Cold Plane and Bituminous Concrete, Reclaimed Base and Bituminous Concrete, Surface Treated Gravel, Plant Mix	<b>Functional Class</b> 1 - Interstate System, 2 - Other, 3 - Principal Arterial, 4 - Minor Arterial, 5 - Major Collector, 6 - Minor Collector	<b>Curves</b> Left, Right <b>Grades</b> grade up, grade down	<b>Road Widths</b> (ft) <b>Traffic Counters</b> (counter ID)	<b>AADT</b> (count)	<b>Mileage by Functional Class By Sheet</b> 016-2 4 - Minor Arterial, 0113 5 - Major Collector, 0.355, 8.645	<b>Mileage by Town By Sheet</b> SPRINGFIELD - U005-1418 9.0 of 9.118	<b>DISTRICT</b> 2	<b>TOWN</b> SPRINGFIELD	<b>Date:</b> 11/14/16	<b>ROUTE</b> US-5 ETE mileage: 40.414 to 49.414
<b>Speed Zones</b> 25, 30, 35, 40, 45, 50, 55, 60, 65						<b>Page Total Mileage: 9.000 mi</b>		<b>Page Total Mileage: 9.0 mi</b>		<b>1 of 2</b> <b>TWN mileage:</b> 0.0 to 9.0