






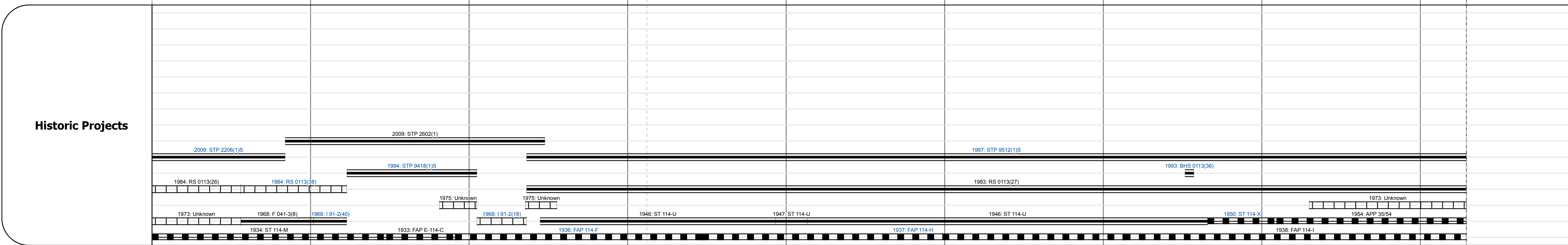
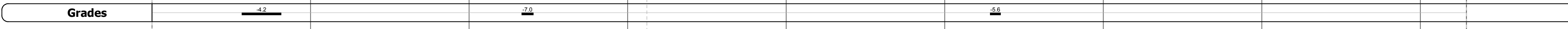
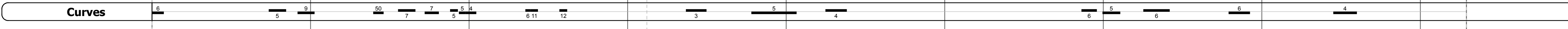
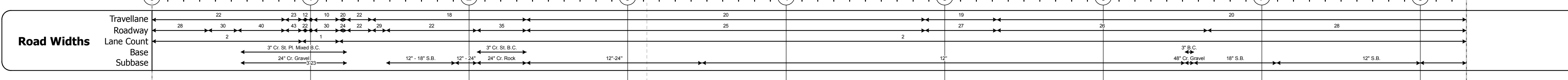
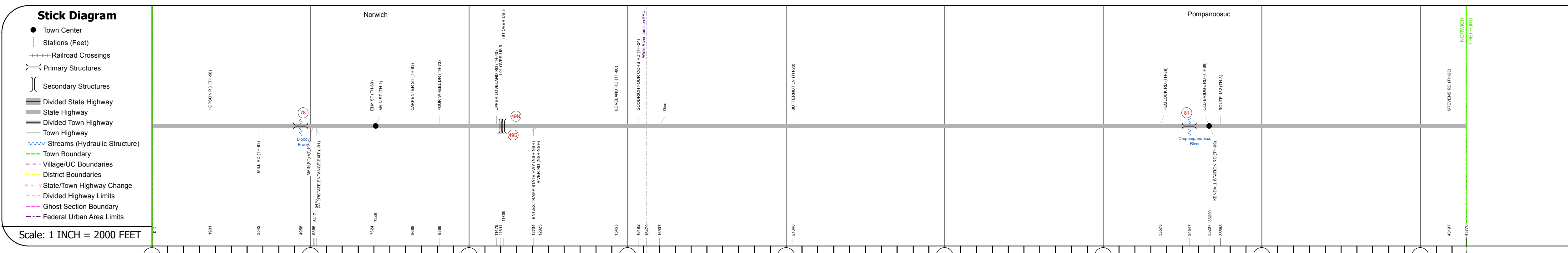
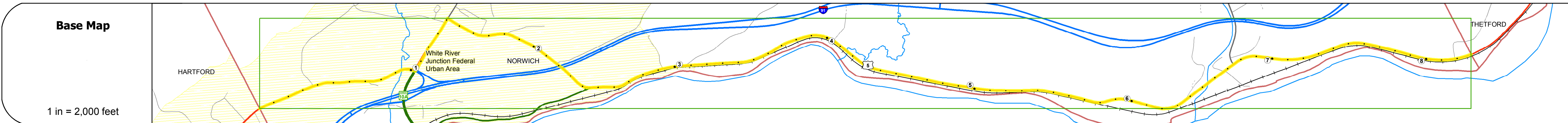
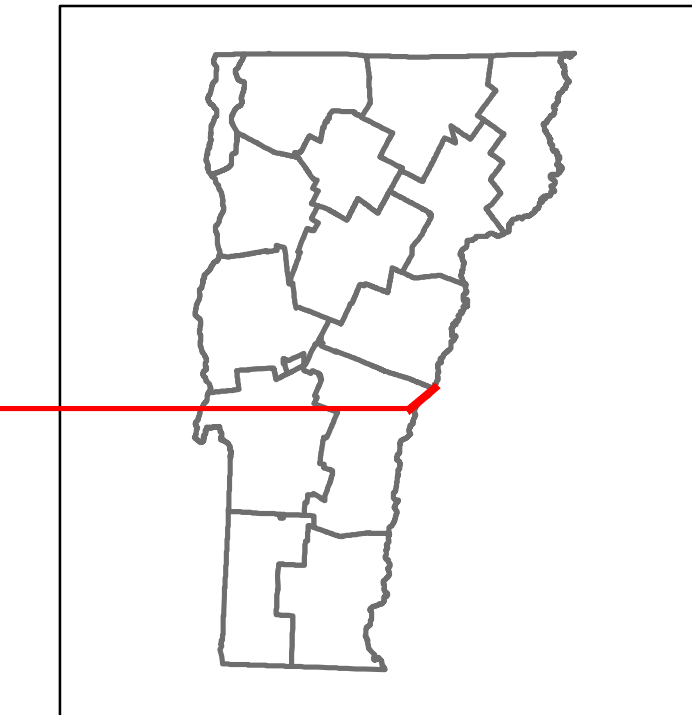


# Route Log and Progress Chart

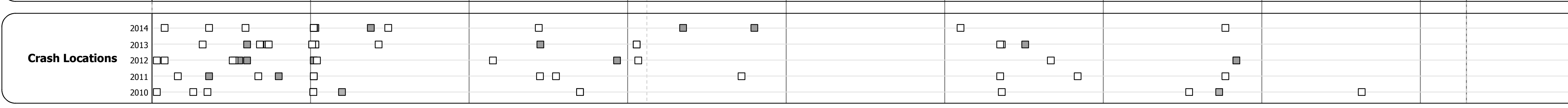
**DRAFT**

Please Note: Errors and Omissions May Exist.  
Contact the VTrans Mapping Section with questions or concerns.

DISTRICT	TOWN	ROUTE
4	NORWICH	US-5



Year	Station 1	Station 2	Station 3	Station 4	Station 5	Station 6	Station 7	Station 8
2014	5200	4400	5800	1200			1600	1300
2013	5100	4200	5600	1200			1600	1300
2012	4900	4100	5500	1200			1600	1300
2011	5000	4200	5600	1300			1700	1300
2010	5000	4200	5700	1300			1700	1300



### STRUCTURE DESCRIPTIONS

**Culvert 78:**  
Culvert - 1968  
Structure No. 300113007814111  
Length: 17'  
Under Clearance: 14.0'  
Facility Carried: US5  
Bridge Type: R. C. BOX CULVERT  
Features Intersected: BLOODY BROOK  
Maintenance: State

**Bridge 49S:**  
Stringer/multi-beam or girder - 1968  
Structure No. 200091049S14112  
Length: 139'  
Width: 37.3'  
Under Clearance: 14.0'  
Facility Carried: 1 00091 ML  
Bridge Type: WELDED PLATE GIRDER  
Features Intersected: I 91 OVER US 5  
Surface: Bituminous  
Maintenance/Ownership: State

**Bridge 49N:**  
Stringer/multi-beam or girder - 1968  
Structure No. 200091049N14112  
Length: 137'  
Width: 37.3'  
Under Clearance: 15.67'  
Facility Carried: 1 00091 ML  
Bridge Type: WELDED PLATE GIRDER  
Features Intersected: I 91 OVER US 5  
Surface: Bituminous  
Maintenance/Ownership: State

**Bridge 81:**  
Stringer/multi-beam or girder - 1937  
Structure No. 200113008114112  
Length: 256'  
Width: 28.5'  
Facility Carried: US 00005 ML  
Bridge Type: 3 SP CONT WLD PL GRD  
Features Intersected: OMPOMPANOSUC RIVER  
Surface: Bituminous  
Maintenance/Ownership: State

Historic Projects	Functional Class	Curves	Road Widths	AADT	Mileage by Functional Class By Sheet	Mileage by Town By Sheet	DISTRICT	TOWN	Date: 11/14/16	ROUTE
<ul style="list-style-type: none"> <li>Unknown</li> <li>Retreatment</li> <li>Resurface</li> <li>Bituminous Mix</li> <li>Skinny Mix</li> <li>Bituminous Seal</li> </ul>	<ul style="list-style-type: none"> <li>1 - Interstate System</li> <li>2 - Other Freeways and Expressways</li> <li>3 - Principal Arterial</li> <li>4 - Minor Arterial</li> <li>5 - Major Collector</li> <li>6 - Minor Collector</li> </ul>	<ul style="list-style-type: none"> <li>Left</li> <li>Right</li> <li>grade up</li> <li>grade down</li> </ul>	<ul style="list-style-type: none"> <li>(ft)</li> <li>Traffic Counters (counter ID)</li> </ul>	<ul style="list-style-type: none"> <li>(count)</li> <li>Fatal</li> <li>Property Damage Only</li> <li>Injury</li> <li>Unknown Crash Type</li> </ul>	0113 5 - Major collector 8.290	NORWICH - U005-1411 8.29 of 8.29	4	NORWICH	1 of 1 TWN mileage: 0.0 to 8.29	US-5 ETE mileage: 78.39 to 86.68
Page Total Mileage: 8.290 mi						Page Total Mileage: 8.29 mi				

For More Information Contact - Vermont Agency of Transportation, Policy, Planning and Intermodal Development Division - Mapping Section, 1 National Life Drive, Montpelier, VT 05633-5001 Telephone: 802-828-2600.