








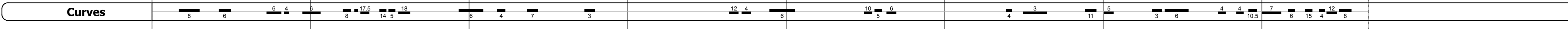
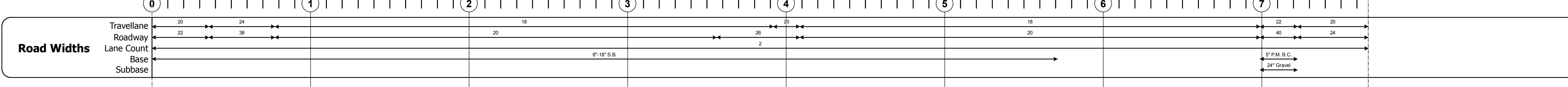
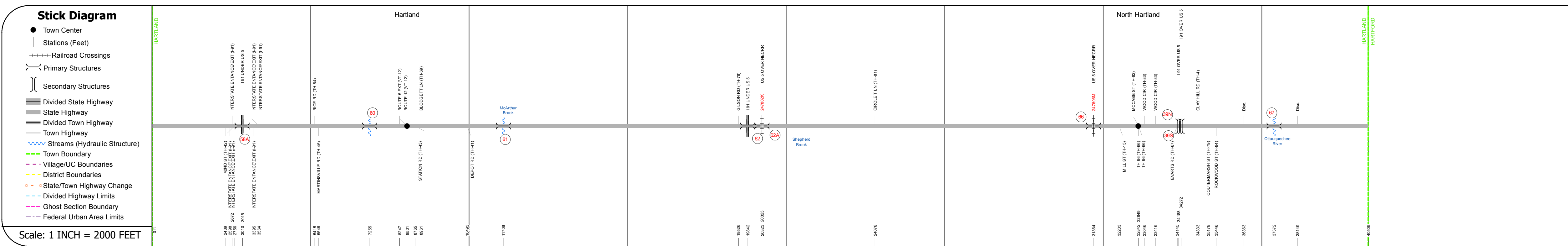
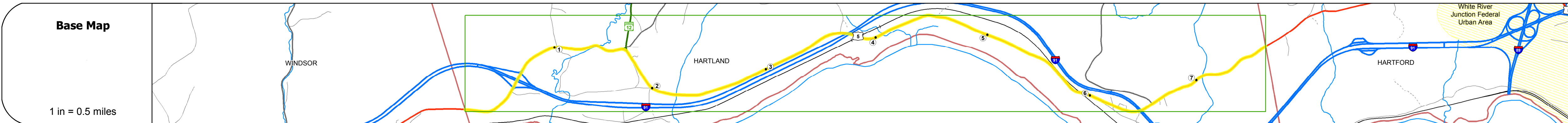
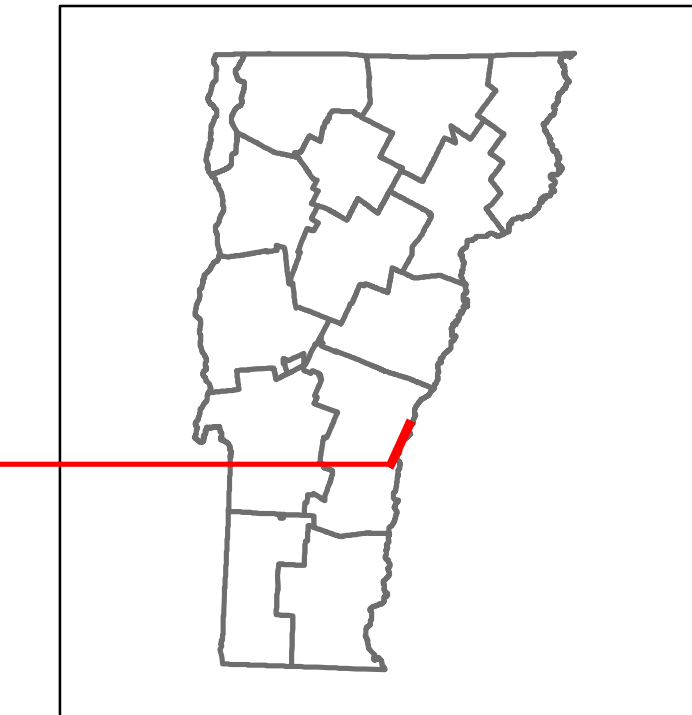


# Route Log and Progress Chart

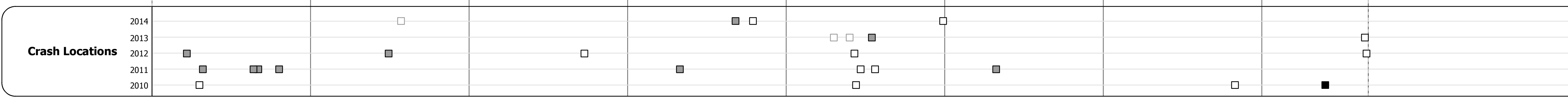
**DRAFT**

Please Note: Errors and Omissions May Exist.  
Contact the VTrans Mapping Section with questions or concerns.

|          |          |       |
|----------|----------|-------|
| DISTRICT | TOWN     | ROUTE |
| 4        | HARTLAND | US-5  |



| Year | Station 0-1 | Station 1-2 | Station 2-3 | Station 3-4 | Station 4-5 | Station 5-6 | Station 6-7 |
|------|-------------|-------------|-------------|-------------|-------------|-------------|-------------|
| 2014 | 4900        | 4700        |             |             | 2200        |             | 4000        |
| 2013 | 4900        | 4600        |             |             | 2100        |             | 4200        |
| 2012 | 4800        | 4500        |             |             | 2100        |             | 4400        |
| 2011 | 4700        | 4400        |             |             | 2100        |             | 4400        |
| 2010 | 4600        | 4200        |             |             | 2100        |             | 4300        |



## STRUCTURE DESCRIPTIONS

**Bridge 58A:** Stringer/multi-beam or girder - 1965  
Structure No. 200113058A14092  
Length: 220'  
Width: 29.9'  
Under Clearance: 16.67'  
Facility Carried: US 00005 ML  
Bridge Type: 4 SP CONT ROLLED BM  
Features Intersected: I 91 UNDER US 5  
Surface: Bituminous  
Maintenance/Ownership: State

**Bridge 60:** Stringer/multi-beam or girder - 2006  
Structure No. 20011306014092  
Length: 144'  
Width: 33.0'  
Facility Carried: US 00005 ML  
Bridge Type: CURVED WELDED GIRDER  
Features Intersected: LULLS BROOK  
Surface: Bituminous  
Maintenance/Ownership: State

**Culvert 61:** Culvert - 1930  
Structure No. 30011306114091  
Length: 12'  
Under Clearance: 6.0'  
Facility Carried: US 5  
Bridge Type: R. C. BOX CULVERT  
Features Intersected: BROOK  
Maintenance: State

**Bridge 62:** Stringer/multi-beam or girder - 1965  
Structure No. 20011306214092  
Length: 375'  
Width: 30.8'  
Under Clearance: 16.33'  
Facility Carried: US 00005 ML  
Bridge Type: 5 SP ROLLED BEAM  
Features Intersected: I 91 UNDER US 5  
Surface: Bituminous  
Maintenance/Ownership: State

**Bridge 62A:** Stringer/multi-beam or girder - 1955  
Structure No. 200113062A14092  
Length: 99'  
Width: 29.6'  
Under Clearance: 22.25'  
Facility Carried: US 00005 ML  
Bridge Type: ROLLED BEAM  
Features Intersected: US 5 OVER NECRR  
Surface: Bituminous  
Maintenance/Ownership: State

**Bridge 66:** Stringer/multi-beam or girder - 1936  
Structure No. 20011306614092  
Length: 222'  
Width: 24.0'  
Under Clearance: 19.17'  
Facility Carried: US 00005 ML  
Bridge Type: 3 SP ROLLED BEAM  
Features Intersected: US 5 OVER NECRR  
Surface: Bituminous  
Maintenance/Ownership: State

**Bridge 38N:** Stringer/multi-beam or girder - 1966  
Structure No. 200091039N14092  
Length: 173'  
Width: 30.0'  
Under Clearance: 16.83'  
Facility Carried: I 00091 ML  
Bridge Type: 3 SP CONT GIRDER  
Features Intersected: I 91 OVER US 5  
Surface: Bituminous  
Maintenance/Ownership: State

**Bridge 38S:** Stringer/multi-beam or girder - 1966  
Structure No. 200091039S14092  
Length: 173'  
Width: 30.0'  
Under Clearance: 16.33'  
Facility Carried: I 00091 ML  
Bridge Type: 3 SP CONT GIRDER  
Features Intersected: I 91 OVER US 5  
Surface: Bituminous  
Maintenance/Ownership: State

**Bridge 67:** Stringer/multi-beam or girder - 1988  
Structure No. 20011306714092  
Length: 220'  
Width: 38.7'  
Facility Carried: US 00005 ML  
Bridge Type: 2 SP CONT CURVE GRD  
Features Intersected: OTTAUQUECHEE RIVER  
1  
Surface: Bituminous  
Maintenance/Ownership: State

|  |  |  |                            |   |                        |   |   |  |                      |                         |                       |  |
|--|--|--|----------------------------|---|------------------------|---|---|--|----------------------|-------------------------|-----------------------|--|
| <b>Historic Projects</b><br>Unknown, Retreatment, Resurface, Bituminous Mix, Skiny Mix, Bituminous Seal<br>Bituminous Concrete, Surface Treated Gravel, Cold Plane and Bituminous Concrete, Reclaimed Base and Bituminous Concrete, Concrete | <b>Functional Class</b><br>1 - Interstate System, 2 - Other Freeways and Expressways, 3 - Principal Arterial, 4 - Minor Arterial, 5 - Major Collector, 6 - Minor Collector | <b>Curves</b><br>Left (segress), Right, Grades: grade up, grade down | <b>Road Widths</b><br>(ft) | <b>Traffic Counters</b><br>(counter ID) | <b>AADT</b><br>(count) | <b>Crash Locations</b><br>Fatal, Injury, Property Damage Only, Unknown Crash Type | <b>Mileage by Functional Class By Sheet</b><br>0113 5 - Major collector 7.672 | <b>Mileage by Town By Sheet</b><br>HARTLAND - U005-1409 7.672 of 7.672 | <b>DISTRICT</b><br>4 | <b>TOWN</b><br>HARTLAND | <b>Date:</b> 11/14/16 | <b>ROUTE</b><br>US-5<br>ETE mileage: 63.168 to 70.84 |
| <b>Speed Zones</b><br>25, 30, 35, 40, 45, 50, 55, 60, 65   |  |  |                            |   |                        | <b>Page Total Mileage:</b> 7.672 mi   | <b>Page Total Mileage:</b> 7.672 mi   | <b>1 of 1</b><br>TWN mileage: 0.0 to 7.672                             |                      |                         |                       |  |