

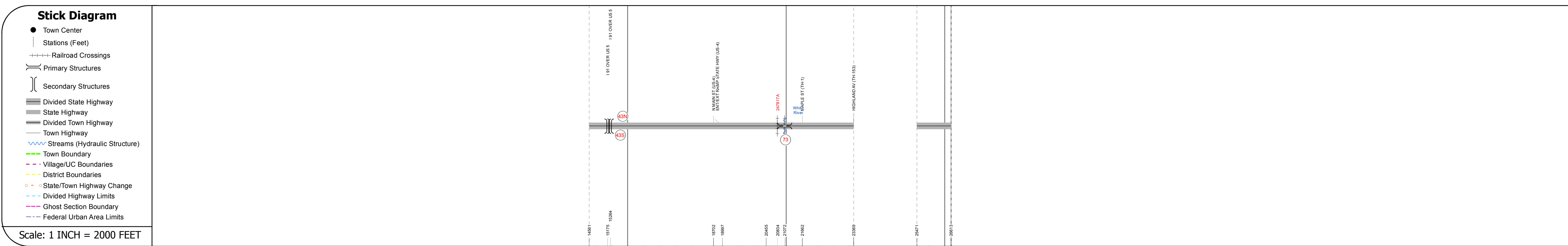
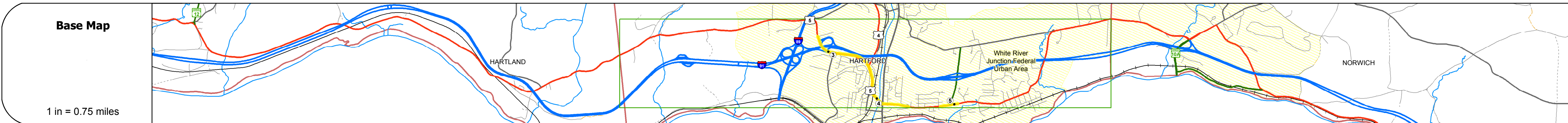
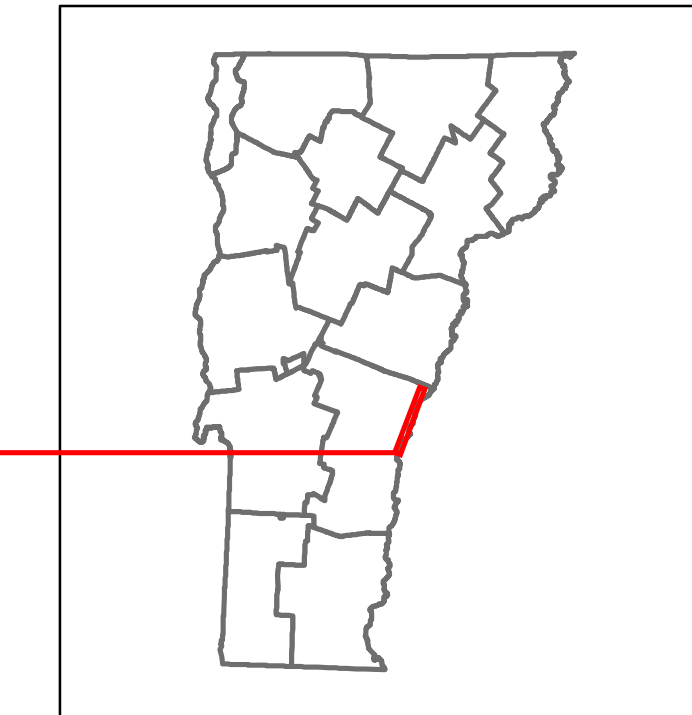


Route Log and Progress Chart

DRAFT

Please Note: Errors and Omissions May Exist.
Contact the VTrans Mapping Section with questions or concerns.

DISTRICT	TOWN	ROUTE
4	HARTFORD	US-5




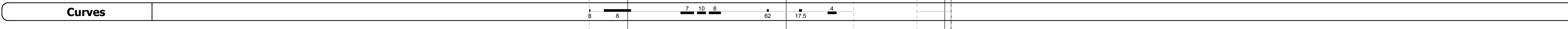
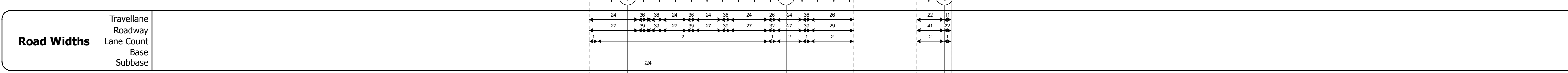


STRUCTURE DESCRIPTIONS

Bridge 43S:
Stringer/multi-beam or girder - 2015
Structure No. 200091043S14082
Length: 136'
Width: 46.0'
Under Clearance: 17.58'
Facility Carried: I 00091 ML
Bridge Type: WELDED GIRDER
Features Intersected: 1 91 OVER US 5
Surface: Concrete
Maintenance/Ownership: State

Bridge 43N:
Stringer/multi-beam or girder - 2015
Structure No. 200091043N14082
Length: 136'
Width: 44.0'
Under Clearance: 15.42'
Facility Carried: I 00091 ML
Bridge Type: WELDED GIRDER
Features Intersected: 1 91 OVER US 5
Surface: Concrete
Maintenance/Ownership: State

Bridge 73:
Stringer/multi-beam or girder - 1968
Structure No. 200113007314082
Length: 979'
Width: 57.0'
Under Clearance: 23.08'
Facility Carried: US 00005 ML
Bridge Type: 6 SP CONT WELDED GRD
Features Intersected: US 5 OVER WHI R + NECRR
Surface: Bituminous
Maintenance/Ownership: State



AADT Counts

Year	Station 1	Station 2	Station 3	Station 4	Station 5
2014					
2013					
2012					
2011					
2010					

Crash Locations

Year	Station 1	Station 2	Station 3	Station 4	Station 5
2014					
2013					
2012					
2011					
2010					

Historic Projects Unknown, Bituminous Concrete, Surface Treated, Retreatment, Bituminous Macadam, Gravel, Cold Plane and Plant Mix, Resurface, Bituminous Concrete, Reclaimed Base and Bituminous Concrete, Bituminous Mix, Concrete, Skippy Mix, Bituminous Seal, Gravel.	Functional Class 1 - Interstate System, 2 - Other Freeways and Expressways, 3 - Principal Arterial, 4 - Minor Arterial, 5 - Major Collector, 6 - Minor Collector.	Curves Left (degrees), Right (degrees).	Road Widths (ft)	Traffic Counters (counter ID)	Crash Locations Fatal, Injury, Property Damage Only, Unknown Crash Type.	Mileage by Functional Class By Sheet 020-2 4 - Minor Arterial 0.560 0113 5 - Major Collector 1.324	Mileage by Town By Sheet HARTFORD - U005-1408S 1.884 of 1.884	DISTRICT 4	TOWN HARTFORD	Date: 11/14/16	ROUTE US-5 ETE mileage: 73.598 to 75.266 75.664 to 75.88
Speed Zones 25, 30, 35, 40, 45, 50, 55, 60, 65						Page Total Mileage: 1.884 mi	Page Total Mileage: 1.884 mi	1 of 1 TWN mileage: 2.758 to 4.642			