
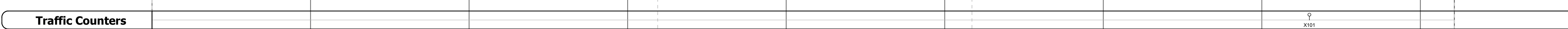

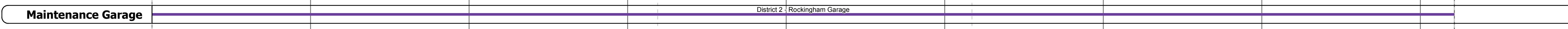


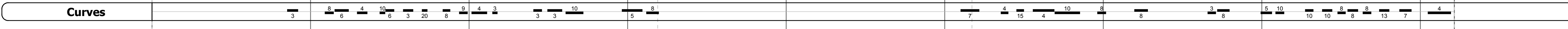
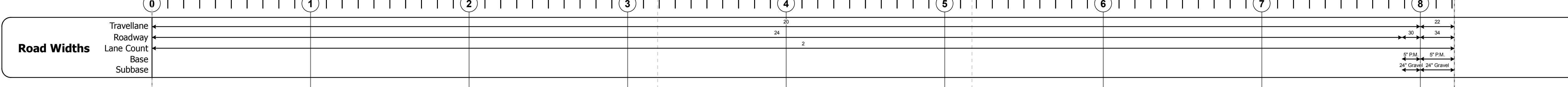
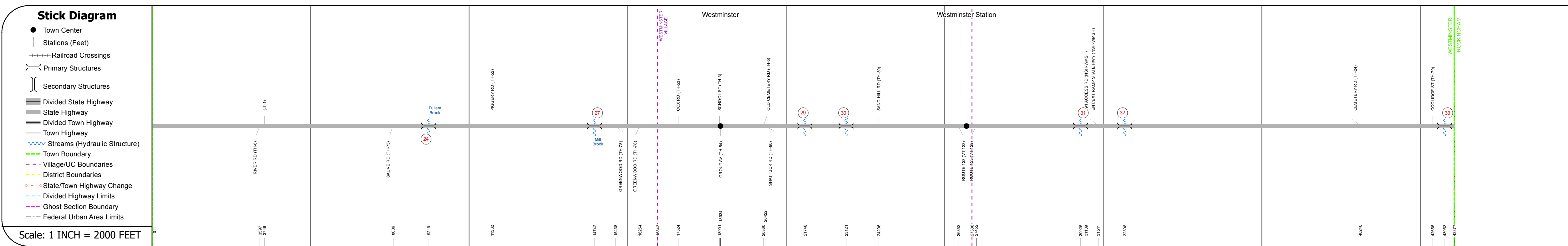
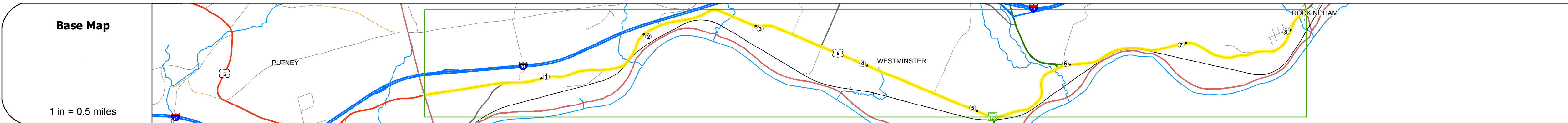
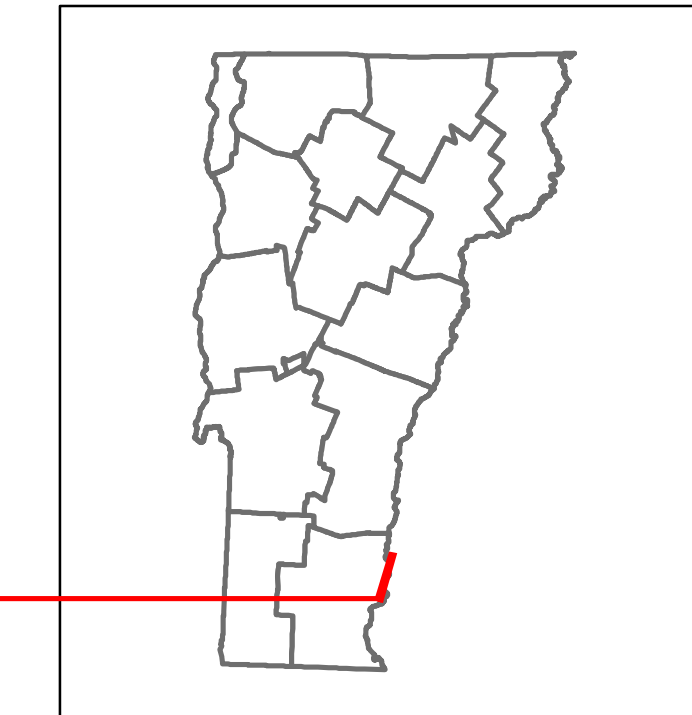
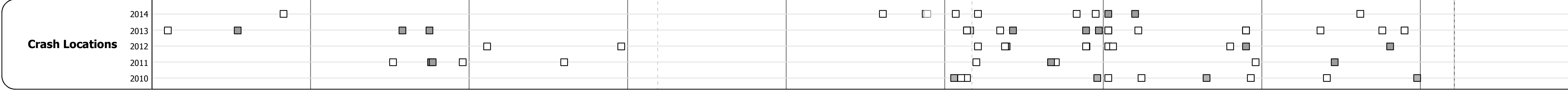


DISTRICT	TOWN	ROUTE
2	WESTMINSTER	US-5



Year	Station 0+00	Station 1+00	Station 2+00	Station 3+00	Station 4+00	Station 5+00	Station 6+00	Station 7+00	Station 8+00
2014	1200	1300	2300	3000	5900	4900	10200		
2013	1300	1400	2300	2900	5800	5000	10000		
2012	1300	1400	2400	2900	5800	5000	9900		
2011	1300	1400	2300	2900	5500	5000	8000		
2010	1300	1400	2100	2900	5100	4900	6000		



STRUCTURE DESCRIPTIONS

Culvert 24:
Culvert - 1929
Structure No. 300113002413201
Length: 14'
Under Clearance: 6.0'
Facility Carried: US5
Bridge Type: R.C. BOX
Features Intersected: PULLAM BROOK
Maintenance: State

Culvert 27:
Culvert - 1929
Structure No. 300113002713201
Length: 14'
Under Clearance: 8.0'
Facility Carried: US5
Bridge Type: R.C. BOX
Features Intersected: BROOK
Maintenance: State

Culvert 29:
Culvert - 1929
Structure No. 300113002913201
Length: 14'
Under Clearance: 6.0'
Facility Carried: US5
Bridge Type: R.C. BOX
Features Intersected: CATTLE PASS/BROOK
Maintenance: State

Culvert 30:
Culvert - 1929
Structure No. 300113003013201
Length: 16'
Under Clearance: 5.0'
Facility Carried: US5
Bridge Type: R.C. BOX
Features Intersected: BROOK
Maintenance: State

Culvert 31:
Culvert - 1929
Structure No. 300024003113201
Length: 19'
Under Clearance: 6.0'
Facility Carried: US5
Bridge Type: R.C. BOX
Features Intersected: MORSE BROOK
Maintenance: State

Culvert 32:
Culvert - 1929
Structure No. 300113003213201
Length: 8'
Under Clearance: 6.0'
Facility Carried: US5
Bridge Type: R.C. BOX
Features Intersected: COBB BROOK
Maintenance: State

Bridge 33:
Stringer/multi-beam or girder - 1987
Structure No. 200113003313202
Length: 430'
Width: 37.3'
Facility Carried: US 00005 ML
Bridge Type: CONT. CURVED GIRDER
Features Intersected: SAXTONS RIVER
Surface: Bituminous
Maintenance/Ownership: State

Historic Projects <ul style="list-style-type: none"> Unknown Retreatment Resurface Bituminous Mix Skinny Mix Bituminous Seal 	Functional Class <ul style="list-style-type: none"> 1 - Interstate System 2 - Other Freeways and Expressways 3 - Principal Arterial 4 - Minor Arterial 5 - Major Collector 6 - Minor Collector 	Curves <ul style="list-style-type: none"> Left (degrees) Right 	Road Widths <ul style="list-style-type: none"> (ft) 	AADT <ul style="list-style-type: none"> (count) 	Mileage by Functional Class By Sheet 024-1 4 - Minor Arterial 0113 5 - Major Collector 0.693 7.522	Mileage by Town By Sheet WESTMINSTER - U005-1320 8.215 of 8.215	DISTRICT 2	TOWN WESTMINSTER	Date: 11/14/16	ROUTE US-5 ETE mileage: 23.345 to 31.56
Speed Zones 25 30 35 40 45 50 55 60 65						Crash Locations Fatal Property Damage Only Injury Unknown Crash Type		Page Total Mileage: 8.215 mi		