

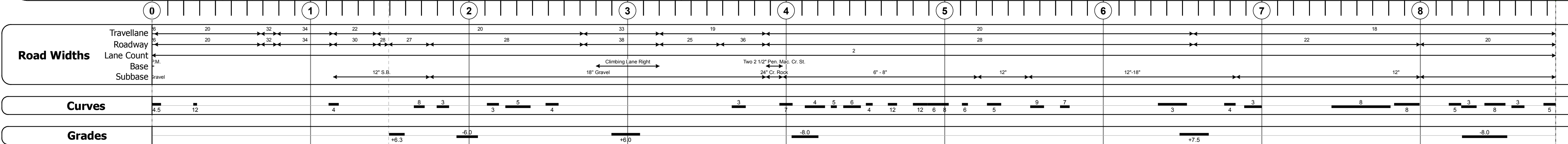
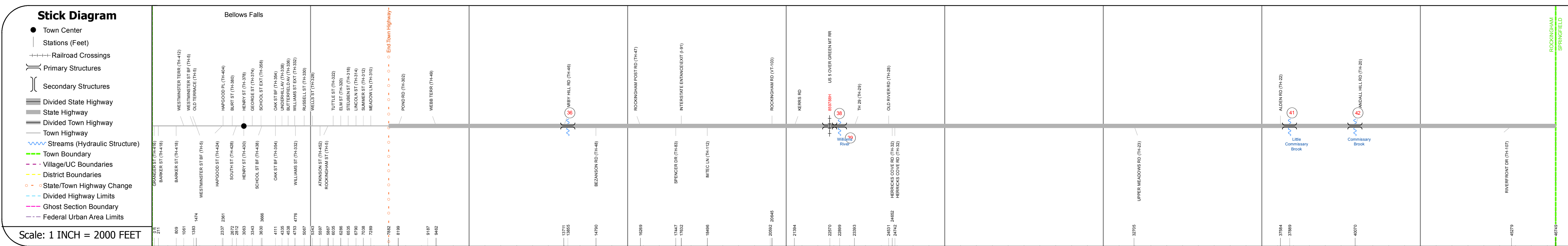
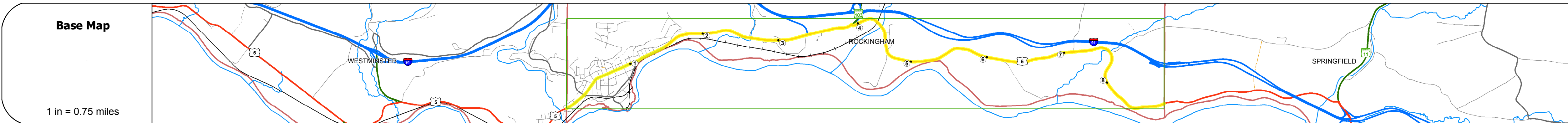
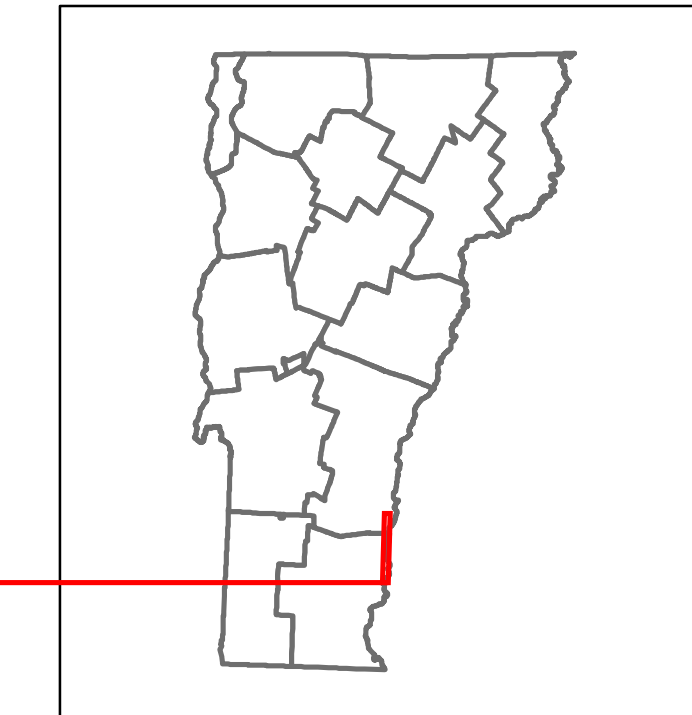



DISTRICT	TOWN	ROUTE
2	ROCKINGHAM	US-5



Year	AADT Counts							
	0+00	1+00	2+00	3+00	4+00	5+00	6+00	7+00
2014	10200	5200	5800	6400	5400	5800		1000
2013	10000	5200	5400	6400	5400	5800		1000
2012	9900	5100	5100	6300	5400	5800		1000
2011	8000	4100	4100	6100	5500	5900		1000
2010	6000	3100	3100	5900	5600	5900		1000



STRUCTURE DESCRIPTIONS

Culvert 36:
Girder and floorbeam system - 1929
Structure No. 300113003613141
Length: 10'
Under Clearance: 5.0'
Facility Carried: US5
Bridge Type: R.C. BOX
Features Intersected: BROOK
Maintenance: State

Bridge 38:
Girder and floorbeam system - 1929
Structure No. 200113003813142
Length: 59'
Width: 21.5'
Under Clearance: 31.67'
Facility Carried: US 00005 ML
Bridge Type: RIVETED TWO GIRDER
Features Intersected: US 5 OVER GREEN MT RR
Surface: Bituminous
Maintenance/Ownership: State

Bridge 39:
Truss - deck - 1929
Structure No. 200113003913142
Length: 250'
Width: 23.1'
Facility Carried: US 00005 ML
Bridge Type: STEEL DECK TRUSS
Features Intersected: WILLIAMS RIVER
1
Surface: Bituminous
Maintenance/Ownership: State

Culvert 41:
Culvert - 1937
Structure No. 300113004113141
Length: 12'
Under Clearance: 6.0'
Facility Carried: US5
Bridge Type: R.C. BOX
Features Intersected: LITTLE COMMISSARY BK
Maintenance: State

Culvert 42:
Culvert - 1937
Structure No. 300113004213141
Length: 14'
Under Clearance: 8.0'
Facility Carried: US5
Bridge Type: R.C. BOX
Features Intersected: COMMISSARY BROOK
Maintenance: State

Historic Projects <ul style="list-style-type: none"> Unknown Retreatment Resurface Bituminous Mix Skinny Mix Bituminous Seal 	Functional Class <ul style="list-style-type: none"> 1 - Interstate System 2 - Other Freeways and Expressways 3 - Principal Arterial 4 - Minor Arterial 5 - Major Collector 6 - Minor Collector 	Curves <ul style="list-style-type: none"> Left (segreg) Right 	Road Widths (ft)	Traffic Counters (counter ID)	AADT (count)	Crash Locations <ul style="list-style-type: none"> Fatal Injury Property Damage Only Unknown Crash Type 	Mileage by Functional Class By Sheet 0113 3 - Other Principal Arterial 0.571 0113 5 - Major Collector 8.263	Mileage by Town By Sheet ROCKINGHAM - U005-1314 8.854 of 8.854	DISTRICT 2	TOWN ROCKINGHAM	Date: 11/14/16	ROUTE US-5 ETE mileage: 31.56 to 40.414
Speed Zones 25 30 35 40 45 50 55 60 65						Page Total Mileage: 8.854 mi	Page Total Mileage: 8.854 mi	1 of 1 TWN mileage: 0.0 to 8.854				