

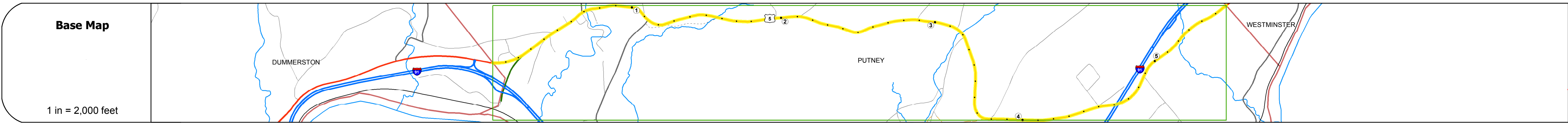
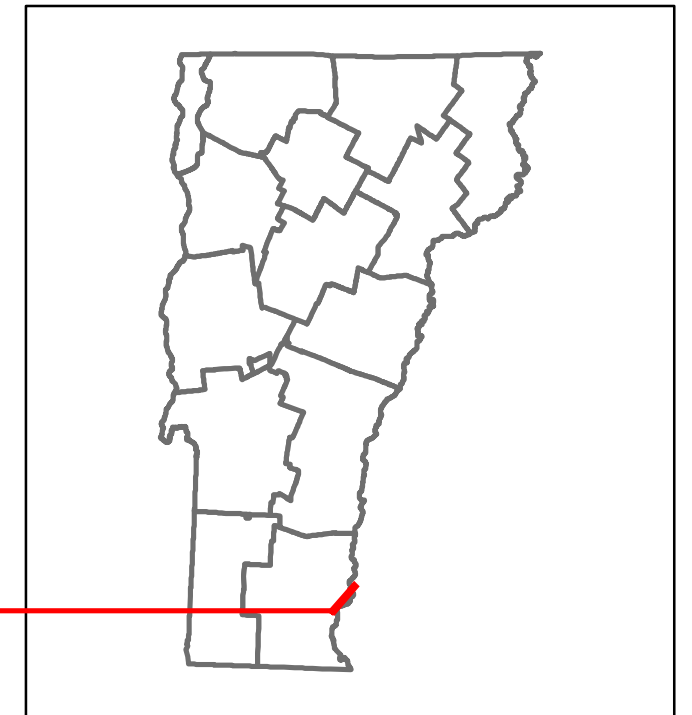


# Route Log and Progress Chart

**DRAFT**

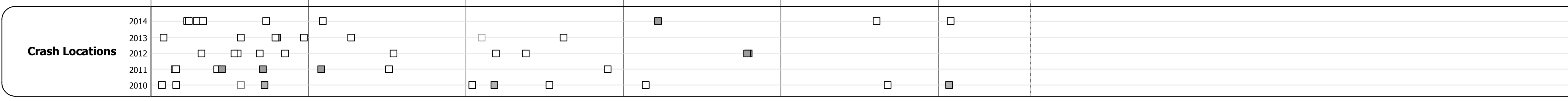
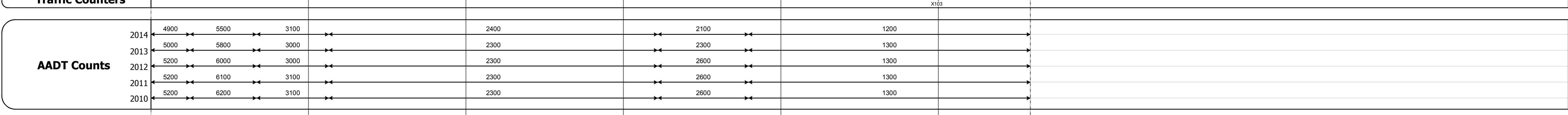
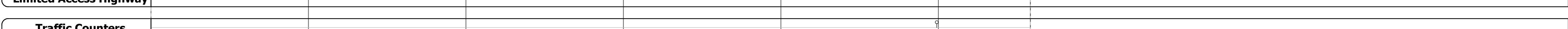







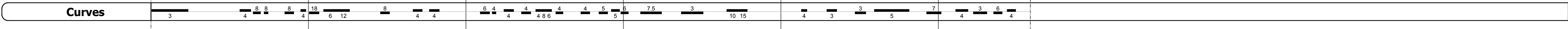
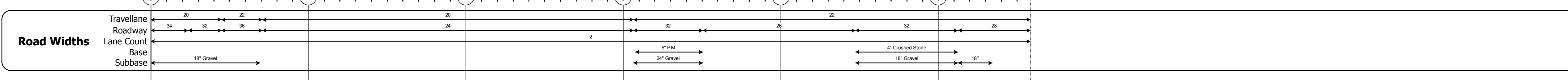
Please Note: Errors and Omissions May Exist.  
Contact the VTrans Mapping Section with questions or concerns.

DISTRICT	TOWN	ROUTE
2	PUTNEY	US-5



## STRUCTURE DESCRIPTIONS

- Bridge 15:**  
Stringer/multi-beam or girder - 1954  
Structure No. 200113001513132  
Length: 54'  
Width: 32.0'  
Facility Carried: US 00005 ML  
Bridge Type: ROLLED BEAM  
Features Intersected: SACKETT'S BROOK  
Surface: Bituminous  
Maintenance/Ownership: State
- Culvert 18:**  
Culvert - 1986  
Structure No. 200113001813132  
Length: 27'  
Facility Carried: US 00005 ML  
Bridge Type: REINFORCED CONC BOX  
Features Intersected: EAST PUTNEY BROOK  
Maintenance/Ownership: State
- Bridge 19A:**  
Stringer/multi-beam or girder - 1961  
Structure No. 200113019A13132  
Length: 335'  
Width: 31.0'  
Under Clearance: 16.92'  
Facility Carried: US 00005 ML  
Bridge Type: 4SP CONT CUR PLT GIR  
Features Intersected: I 91 UNDER US 5  
Surface: Bituminous  
Maintenance/Ownership: State
- Culvert 20:**  
Culvert - 1969  
Structure No. 300113002013131  
Length: 7'  
Under Clearance: 7.0'  
Facility Carried: US5  
Bridge Type: C/MPP  
Features Intersected: CHASE BROOK  
Maintenance: State



<b>Historic Projects</b> Unknown, Retreatment, Resurface, Bituminous Mix, Bituminous Seal <b>Surface Treated</b> Gravel, Plant Mix, Reclaimed Base and Bituminous Concrete	<b>Functional Class</b> 1 - Interstate System, 2 - Other Freeways and Expressways, 3 - Principal Arterial, 4 - Minor Arterial, 5 - Major Collector, 6 - Minor Collector	<b>Curves</b> Left (degrees), Right (degrees)	<b>Road Widths</b> (ft)	<b>AADT</b> (count)	<b>Mileage by Functional Class By Sheet</b> 0113 5 - Major collector 5.585		<b>Mileage by Town By Sheet</b> PUTNEY - U005-1313 5.585 of 5.585		<b>DISTRICT</b> 2	<b>TOWN</b> PUTNEY	<b>Date:</b> 11/14/16	<b>ROUTE</b> US-5 ETE mileage: 17.76 to 23.345
					<b>Traffic Counters</b> (counter ID)		<b>Crash Locations</b> Fatal, Injury, Property Damage Only, Unknown Crash Type					

For More Information Contact - Vermont Agency of Transportation, Policy, Planning and Intermodal Development Division - Mapping Section, 1 National Life Drive, Montpelier, VT 05633-5001 Telephone: 802-828-2600.