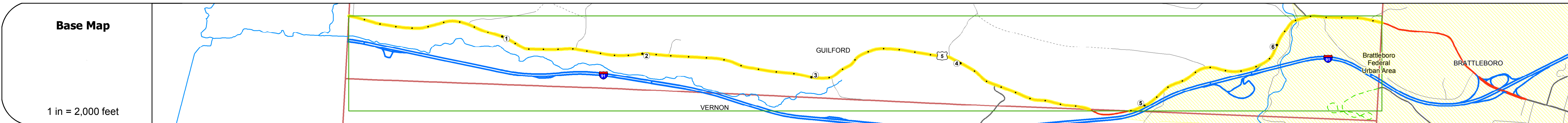
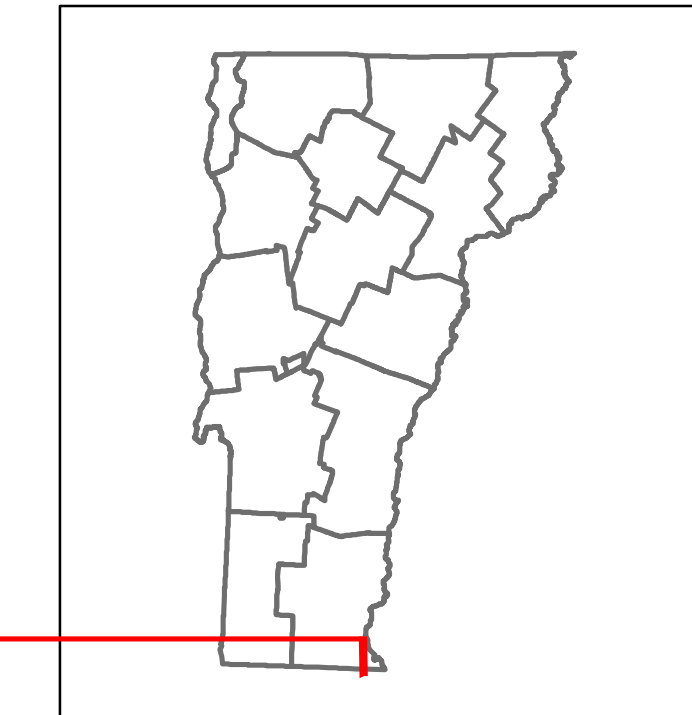


DISTRICT	TOWN	ROUTE
2	GUILFORD	US-5



STRUCTURE DESCRIPTIONS


Bridge 1:
Tee Beam - 1939
Structure No. 200113000113072
Length: 39'
Width: 30.0'
Facility Carried: US 00005 ML
Bridge Type: CONCRETE T-BEAM
Features Intersected: FALL RIVER
Surface: Bituminous
Maintenance/Ownership: State

Bridge 5:
Tee Beam - 1925
Structure No. 200113000513072
Length: 53'
Width: 21.0'
Facility Carried: US 00005 ML
Bridge Type: CONCRETE T-BEAM
Features Intersected: BROAD BROOK
Surface: Bituminous
Maintenance/Ownership: State

Road Widths	Travellane	Roadway	Lane Count	Base	Subbase
	26	24	2	26	18'

Curves	5, 7, 7, 3, 5, 14, 6, 3, 8, 3, 4, 7, 3, 5, 18, 6, 10, 7, 12, 8, 9, 10, 7, 4, 8, 9, 11, 6, 18, 3, 5, 9, 3, 18, 8, 4, 5
--------	---

Grades	-5.7, -5.6, -5.4
--------	------------------



Maintenance Garage	District 2 - Dummerston B Garage
--------------------	----------------------------------

Speed Zone	40, 35
------------	--------

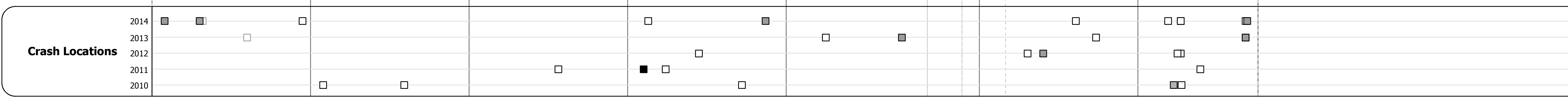
Functional Class	5
------------------	---

National Highway System	
-------------------------	--

Limited Access Highway	
------------------------	--

Traffic Counters	X109, X048
------------------	------------

AADT Counts	2014: 910, 2700, 2700, 5600; 2013: 900, 2500, 2500, 5600; 2012: 890, 2400, 2400, 5600; 2011: 880, 2400, 2400, 5600; 2010: 860, 2400, 2400, 5500
-------------	---



Historic Projects Unknown, Retreatment, Resurface, Bituminous Mix, Skinny Mix, Bituminous Seal Bituminous Concrete, Bituminous Macadam, Cold Plane and Bituminous Concrete, Concrete, Gravel, Surface Treated Gravel, Plant Mix, Reclaimed Base and Bituminous Concrete	Functional Class 1- Interstate System, 2- Other Freeways and Expressways, 3- Principal Arterial, 4- Minor Arterial, 5- Major Collector, 6- Minor Collector	Curves Left (segress), Right Grades grade up, grade down	Road Widths (ft) Traffic Counters (counter ID)	Crash Locations Fatal, Injury, Property Damage Only, Unknown Crash Type	Mileage by Functional Class By Sheet 0113 5 - Major collector 6.758	Mileage by Town By Sheet GUILFORD - U005-1307 6.758 of 6.758	DISTRICT 2	TOWN GUILFORD	Date: 11/14/16 1 of 1 TWN mileage: 0.0 to 6.758 ETE mileage: 0.0 to 4.89 5.108 to 6.976	ROUTE US-5
Indicated plans available - http://vtransmap01.ad.state.vt.us/rp/cpr/D/webstore/						Page Total Mileage: 6.758 mi		Page Total Mileage: 6.758 mi		