



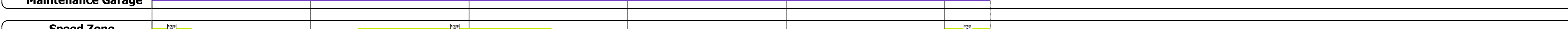


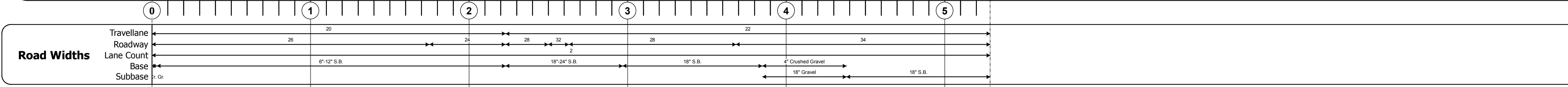
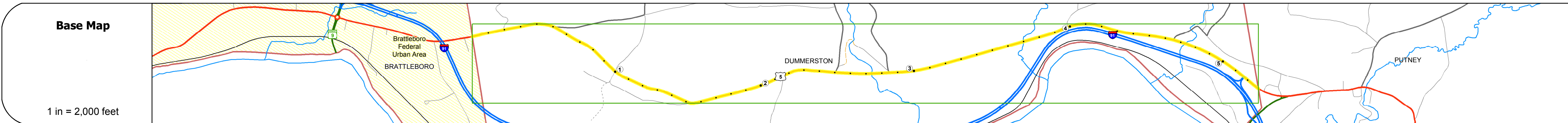
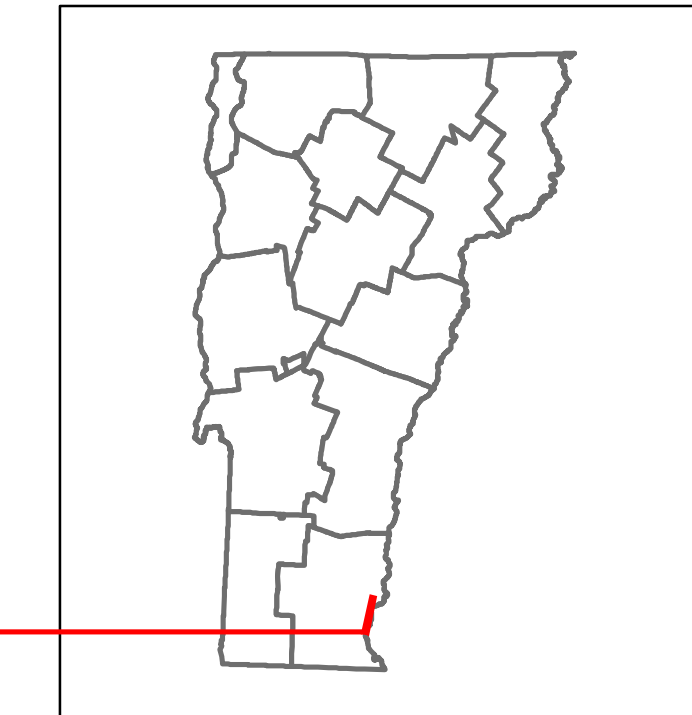



DISTRICT	TOWN	ROUTE
2	DUMMERSTON	US-5



Year	Station 0-1	Station 1-2	Station 2-3	Station 3-4	Station 4-5
2014	5500	4200	3300	3800	3600
2013	5300	4000	3300	3700	3600
2012	5000	3800	3300	3700	3500
2011	5000	3800	3200	3600	3400
2010	4900	3800	3100	3400	3300



STRUCTURE DESCRIPTIONS

Culvert 11:
Culvert - 1939
Structure No. 200113001113052
Length: 28'
Facility Carried: US 00005 ML
Bridge Type: CONC. ARCH CULVERT
Features Intersected: SALMON BROOK
Maintenance/Ownership: State

Culvert 12:
Culvert - 1949
Structure No. 300113001213051
Length: 10'
Under Clearance: 8.0'
Facility Carried: US5
Bridge Type: CGMPP
Features Intersected: CATTLE PASS
Maintenance: State

Culvert 13:
Culvert - 1949
Structure No. 300113001313051
Length: 45'
Under Clearance: 15.0'
Facility Carried: US5
Bridge Type: 2 CGMPP
Features Intersected: CANOE BROOK
Maintenance: State

Culvert 14:
Culvert - 1955
Structure No. 300113001413051
Length: 8'
Under Clearance: 6.0'
Facility Carried: US5
Bridge Type: R.C. BOX
Features Intersected: BROOK
Maintenance: State

Historic Projects <ul style="list-style-type: none"> Unknown Retreatment Resurface Bituminous Mix Skinny Mix Bituminous Seal 	Functional Class <ul style="list-style-type: none"> 1 - Interstate System 2 - Other Freeways and Expressways 3 - Principal Arterial 4 - Minor Arterial 5 - Major Collector 6 - Minor Collector 	Curves <ul style="list-style-type: none"> Left Right 	Road Widths <ul style="list-style-type: none"> (ft) 	AADT <ul style="list-style-type: none"> (count) 	Mileage by Functional Class By Sheet 0113 5 - Major collector 5.287	Mileage by Town By Sheet DUMMERSTON - U005-1305 5.287 of 5.287	DISTRICT 2	TOWN DUMMERSTON	Date: 11/14/16	ROUTE US-5
Surface Treated <ul style="list-style-type: none"> Gravel Cold Plane and Bituminous Concrete Reclaimed Base and Bituminous Concrete Concrete Gravel 	Speed Zones 25 30 35 40 45 50 55 60 65	Grades <ul style="list-style-type: none"> grade up grade down 	Traffic Counters <ul style="list-style-type: none"> (counter ID) 	Crash Locations <ul style="list-style-type: none"> Fatal Injury Property Damage Only Unknown Crash Type 	Page Total Mileage: 5.287 mi	Page Total Mileage: 5.287 mi	1 of 1 TWN mileage: 0.0 to 5.287	ETE mileage: 12.473 to 17.76		