




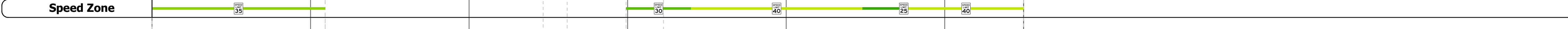


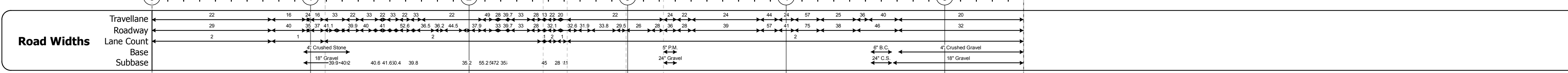
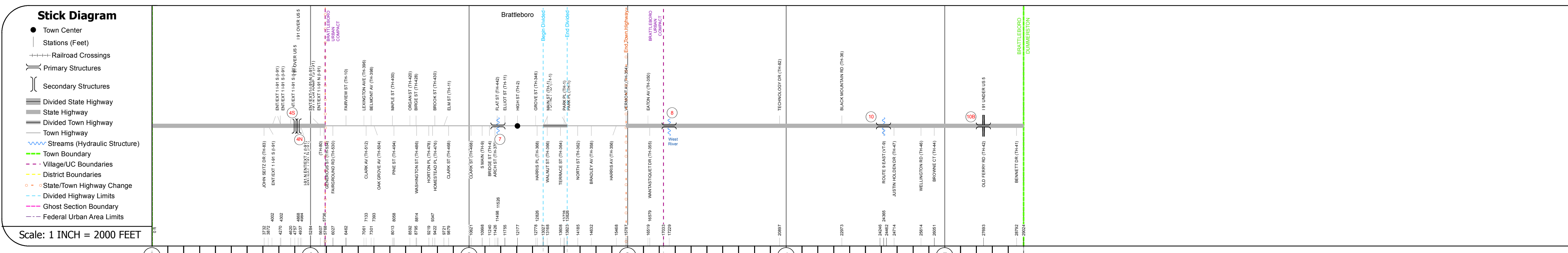
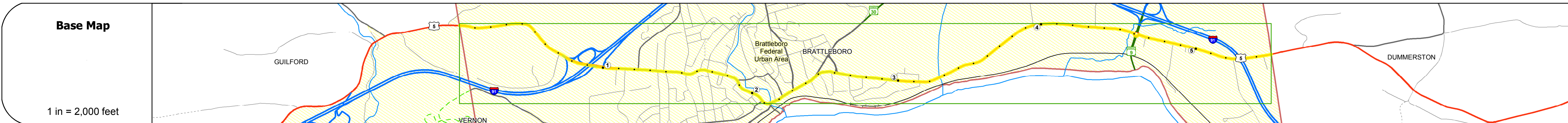
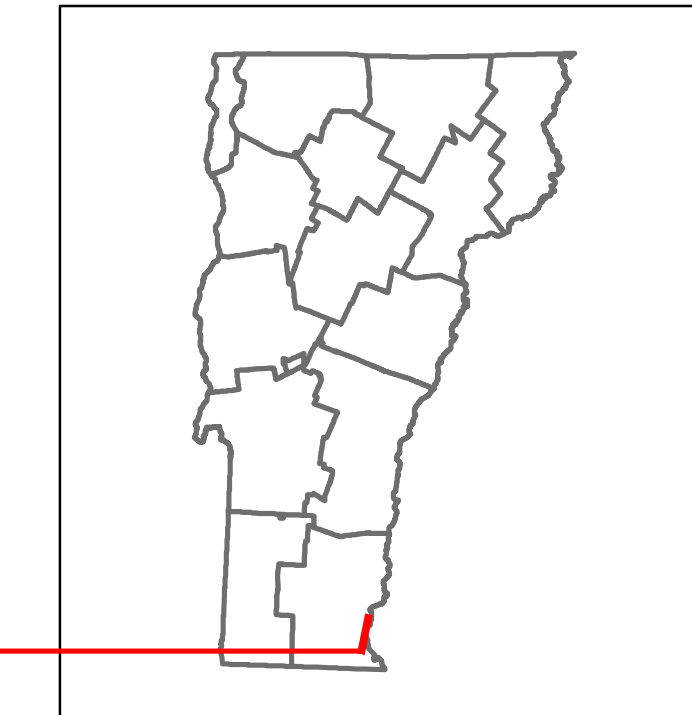


Route Log and Progress Chart

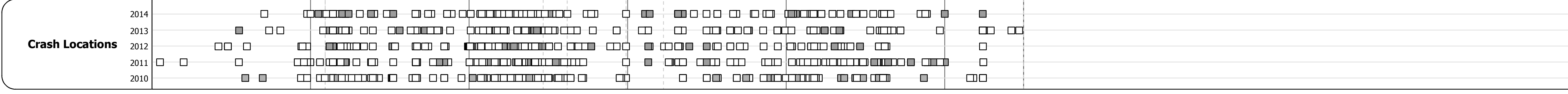
DRAFT

Please Note: Errors and Omissions May Exist.
Contact the VTrans Mapping Section with questions or concerns.

DISTRICT	TOWN	ROUTE
2	BRATTLEBORO	US-5



Year	Station 0	Station 1	Station 2	Station 3	Station 4	Station 5	Station 6	Station 7	Station 8	Station 9					
2014	5600	6100	7400	9200	10700	11300	13800	9700	10200	7700	11200	15500	10200	8100	6400
2013	5600	6200	7400	9100	9700	10900	12700	12000	9000	13000	15300	10200	8000	6300	
2012	5600	6400	7500	8900	8800	10400	11700	13700	10200	14800	15100	10200	8000	6100	
2011	5600	6600	7700	9300	9500	9200	10900	13400	10000	14900	15100	10700	8100	6200	
2010	5500	6800	7800	9600	10100	8000	10000	13100	9700	15000	15100	11100	8100	6200	



STRUCTURE DESCRIPTIONS

Bridge 4S:
Stringer/multi-beam or girder - 1959
Structure No. 200091004513022
Length: 198'
Width: 44.0'
Under Clearance: 14.0'
Facility Carried: 1 00091 ML
Bridge Type: 2 SPAN ROLLED BEAM
Features Intersected: 1 91 OVER US 5
Surface: Bituminous
Maintenance/Ownership: State

Bridge 4N:
Stringer/multi-beam or girder - 1959
Structure No. 200091004N13022
Length: 198'
Width: 30.0'
Under Clearance: 17.5'
Facility Carried: 1 00091 ML
Bridge Type: 2 SPAN ROLLED BEAM
Features Intersected: 1 91 OVER US 5
Surface: Bituminous
Maintenance/Ownership: State

Bridge 7:
Stringer/multi-beam or girder - 1938
Structure No. 20200000713022
Length: 67'
Width: 58.6'
Facility Carried: US 00005 ML
Bridge Type: WELDED PLATE GIRDER
Features Intersected: WHETSTONE BROOK
Surface: Bituminous
Maintenance/Ownership: City/Municipal

Bridge 8:
Stringer/multi-beam or girder - 1987
Structure No. 20200000813022
Length: 356'
Width: 39.3'
Facility Carried: US 00005 ML
Bridge Type: 2 SPAN CONT. WLD GIR
Features Intersected: WEST RIVER
3
Surface: Bituminous
Maintenance/Ownership: State

Bridge 10:
Stringer/multi-beam or girder - 1959
Structure No. 20200001013022
Length: 34'
Width: 64.0'
Facility Carried: US 00005 ML
Bridge Type: ROLLED BEAM
Features Intersected: BROOK
Surface: Bituminous
Maintenance/Ownership: State

Bridge 10B:
Stringer/multi-beam or girder - 1961
Structure No. 200113010B13022
Length: 285'
Width: 30.0'
Under Clearance: 16.25'
Facility Carried: US 00005 ML
Bridge Type: 4 SPAN ROLLED BEAM
Features Intersected: 1 91 UNDER US 5
Surface: Bituminous
Maintenance/Ownership: State

Historic Projects <ul style="list-style-type: none"> Unknown Retreatment Resurface Bituminous Mix Skinny Mix Bituminous Seal 	Functional Class <ul style="list-style-type: none"> 1 - Interstate System 2 - Other Freeways and Expressways 3 - Principal Arterial 4 - Minor Arterial 5 - Major Collector 6 - Minor Collector 	Curves <ul style="list-style-type: none"> Left Right 	Road Widths <ul style="list-style-type: none"> (ft) 	AADT <ul style="list-style-type: none"> (count) 	Mileage by Functional Class By Sheet 2000 3 - Other Principal Arterial 0.161 010-2 3 - Other Principal Arterial 0.028 2000 4 - Minor Arterial 5.308	Mileage by Town By Sheet BRATTLEBORO - U005-1302 5.497 of 5.497	DISTRICT 2	TOWN BRATTLEBORO	Date: 11/14/16	ROUTE US-5 ETE mileage: 6.976 to 12.473
Speed Zones 25 30 35 40 45 50 55 60 65						Traffic Counters (counter ID)		Crash Locations Fatal Property Damage Only Injury Unknown Crash Type		1 of 1 TWN mileage: 0.0 to 5.497
Indicated plans available - http://vtransmap01.ad.state.vt.us/rp/cpr/DWebstore/						Page Total Mileage: 5.497 mi		Page Total Mileage: 5.497 mi		For More Information Contact - Vermont Agency of Transportation, Policy, Planning and Intermodal Development Division - Mapping Section, 1 National Life Drive, Montpelier, VT 05633-5001 Telephone: 802-828-2600.