

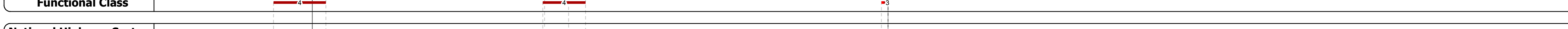







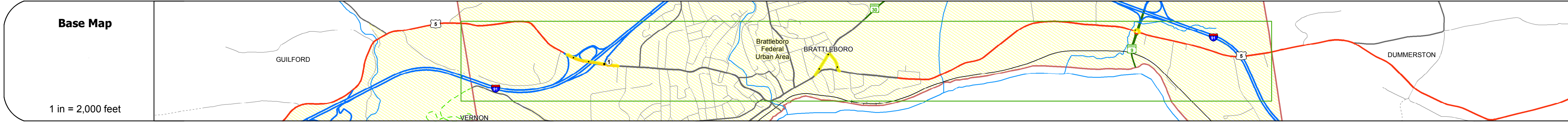
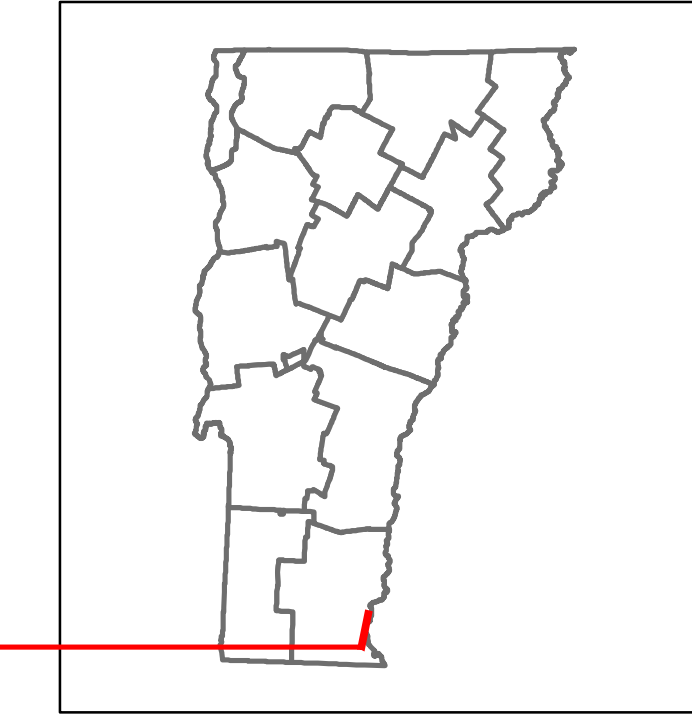


| DISTRICT | TOWN        | ROUTE |
|----------|-------------|-------|
| 2        | BRATTLEBORO | US-5  |



### STRUCTURE DESCRIPTIONS

|  |  |
|--|--|
|  |  |
|--|--|

|   |  |  |                            |                        |   |   |  |                      |                            |                       |                      |
|---|--|--|----------------------------|------------------------|---|---|--|----------------------|----------------------------|-----------------------|----------------------|
| <b>Historic Projects</b><br>Unknown, Retreatment, Resurface, Bituminous Mix, Skinny Mix, Bituminous Seal<br>Bituminous Concrete, Cold Plane and Reclaimed Base and Bituminous Concrete, Concrete, Gravel, Plant Mix | <b>Functional Class</b><br>1- Interstate System, 2- Other Freeways and Expressways, 3- Principal Arterial, 4- Minor Arterial, 5- Major Collector, 6- Minor Collector | <b>Curves</b><br>Left (degrees), Right (degrees) | <b>Road Widths</b><br>(ft) | <b>AADT</b><br>(count) | <b>Crash Locations</b><br>Fatal, Injury, Property Damage Only, Unknown Crash Type | <b>Mileage by Functional Class By Sheet</b><br>010-2 3 - Other Principal Arterial 0.029<br>2000 4 - Minor Arterial 0.343<br>0113 4 - Minor Arterial 0.270 | <b>Mileage by Town By Sheet</b><br>BRATTLEBORO - U005-1302S 0.642 of 0.642 | <b>DISTRICT</b><br>2 | <b>TOWN</b><br>BRATTLEBORO | <b>Date:</b> 11/14/16 | <b>ROUTE</b><br>US-5 |
|   |  |  |                            |                        |   | <b>Page Total Mileage:</b> 0.642 mi   | <b>Page Total Mileage:</b> 0.642 mi  |                      |                            |                       |                      |