


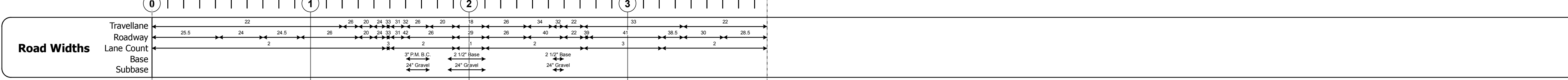
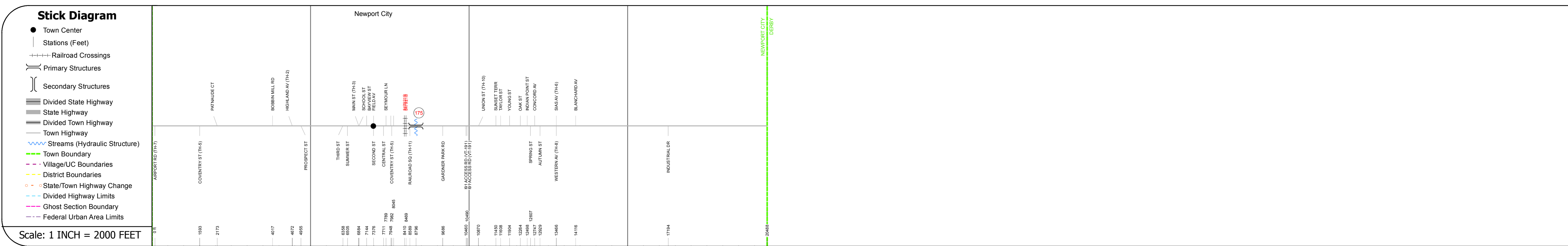
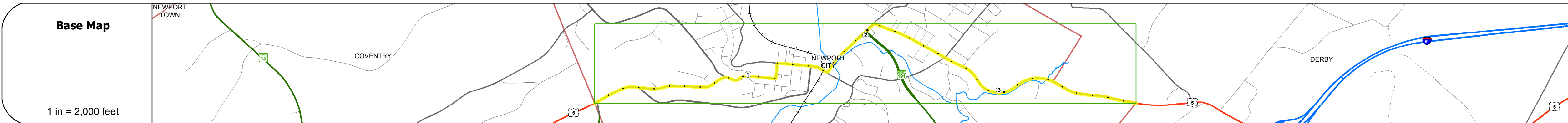
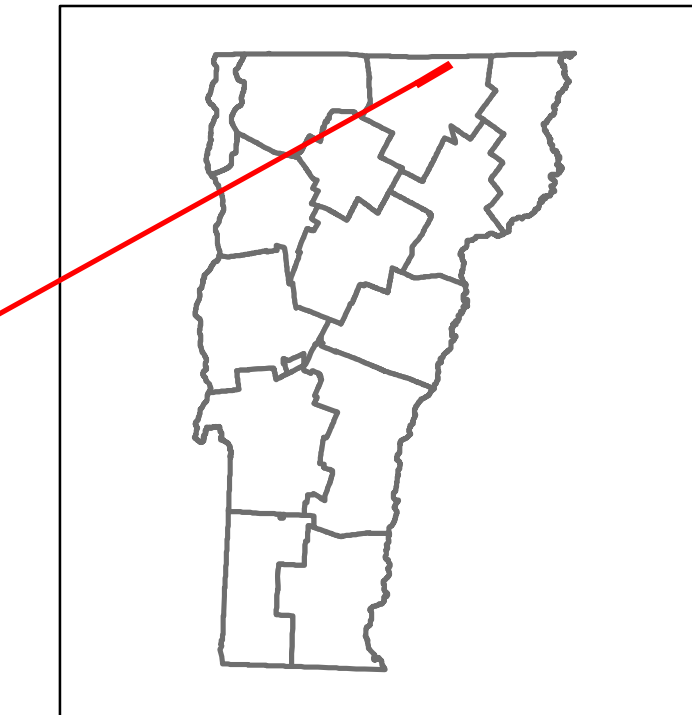


DISTRICT	TOWN	ROUTE
9	NEWPORT CITY	US-5



Maintenance Garage

Speed Zone

Functional Class

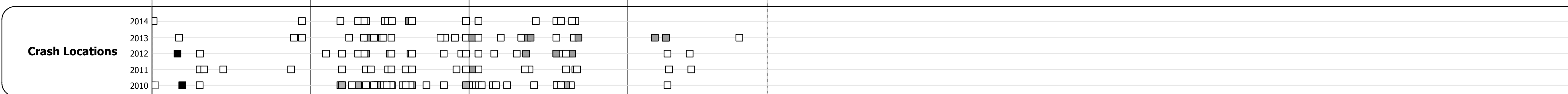
National Highway System

Limited Access Highway

Traffic Counters

AAAT Counts

Year	0+00	0+20	0+40	0+60	0+80	1+00	1+20	1+40	1+60	1+80	2+00	2+20	2+40	2+60	2+80	3+00
2014	2500	2900	810	1100	4200	4500	14700	10400	9300	7900	6600	8000	10300			
2013	2700	3100	830	1100	4500	4500	15200	10600	9600	7700	6900	8100	10200			
2012	2900	3300	860	1200	4900	4500	15700	10700	9900	7500	7100	8100	10000			
2011	2800	3200	1000	1200	4900	5100	15800	10800	9700	8200	7100	8700	10000			
2010	2600	3100	1200	1200	4900	5700	15800	10800	9400	8900	7000	9200	9900			



STRUCTURE DESCRIPTIONS

Bridge 175:
Stringer/multi-beam or girder - 1927
Structure No: 200034017510152
Length: 320'
Width: 29.3'
Facility Carried: US 00005 ML
Bridge Type: 8 SPAN ROLLED BEAM
Features Intersected: LAKE MEMPHREMAGOG
Surface: Bituminous
Maintenance/Ownership: City/Municipal

<p>Historic Projects</p> <ul style="list-style-type: none"> Unknown Retreatment Resurface Bituminous Mix Skinny Mix Bituminous Seal <p>Surface Treated</p> <ul style="list-style-type: none"> Gravel Cold Plant and Reclaimed Base and Bituminous Concrete <p>Speed Zones</p> <p>25 30 35 40 45 50 55 60 65</p>	<p>Functional Class</p> <ul style="list-style-type: none"> 1 - Interstate System 2 - Other Freeways and Expressways 3 - Principal Arterial 4 - Minor Arterial 5 - Major Collector 6 - Minor Collector 	<p>Curves</p> <ul style="list-style-type: none"> Left Right <p>Grades</p> <ul style="list-style-type: none"> grade up grade down 	<p>Road Widths</p> <p>(ft)</p>	<p>Traffic Counters</p> <p>(counter ID)</p>	<p>AAAT</p> <p>(count)</p>	<p>Crash Locations</p> <ul style="list-style-type: none"> Fatal Injury Property Damage Only Unknown Crash Type 	<p>Mileage by Functional Class By Sheet</p> <table border="1"> <tr> <td>034-3</td> <td>3 - Other Principal Arterial</td> <td>1.899</td> </tr> <tr> <td>034-2</td> <td>3 - Other Principal Arterial</td> <td>1.096</td> </tr> <tr> <td>0113</td> <td>4 - Minor Arterial</td> <td>0.885</td> </tr> </table> <p>Page Total Mileage: 3.880 mi</p>	034-3	3 - Other Principal Arterial	1.899	034-2	3 - Other Principal Arterial	1.096	0113	4 - Minor Arterial	0.885	<p>Mileage by Town By Sheet</p> <table border="1"> <tr> <td>NEWPORT CITY - U005-1015</td> <td>3.88 of 3.88</td> </tr> </table> <p>Page Total Mileage: 3.88 mi</p>	NEWPORT CITY - U005-1015	3.88 of 3.88	<p>DISTRICT</p> <p>9</p>	<p>TOWN</p> <p>NEWPORT CITY</p>	<p>Date: 11/14/16</p> <p>1 of 1</p> <p>TWN mileage: 0.0 to 3.88</p>	<p>ROUTE</p> <p>US-5</p> <p>ETE mileage: 182.5 to 186.38</p>
034-3	3 - Other Principal Arterial	1.899																					
034-2	3 - Other Principal Arterial	1.096																					
0113	4 - Minor Arterial	0.885																					
NEWPORT CITY - U005-1015	3.88 of 3.88																						