
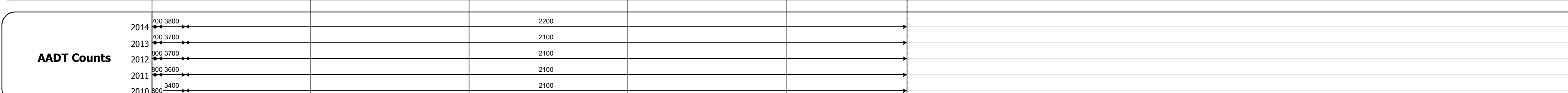



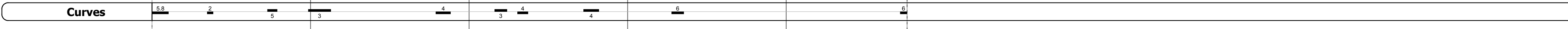
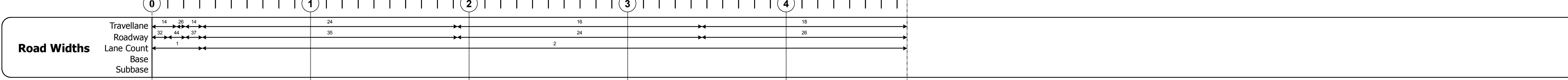
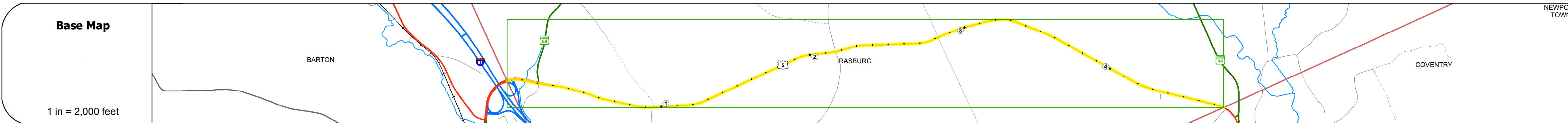
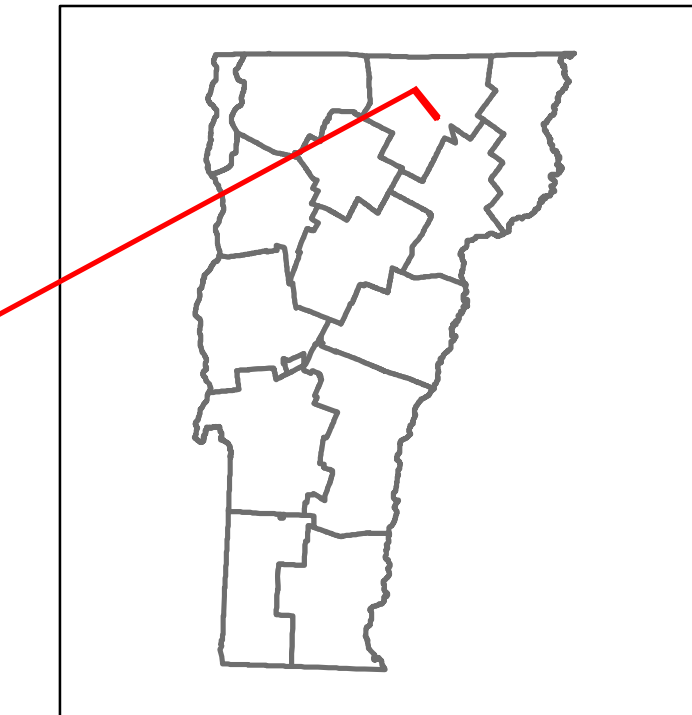


| | | |
|----------|----------|-------|
| DISTRICT | TOWN | ROUTE |
| 9 | IRASBURG | US-5 |



STRUCTURE DESCRIPTIONS

| |
|--|
| |
|--|

| | | | | | | | | | | |
|-------------------------------------------------------------------------------------------------------------------------------------------------------------------------------------|----------------------------------------------------------------------------------------------------------------------------------------------------------------------|---------------------------------------------------------------------------------|-----------------------------------------------------------------------|-------------------------------------------------------------------------------------------------------------|-------------------------------------------------------------------------------|------------------------------------------------------------------------|-------------------------------------|-------------------------|---------------------------------------------------------------------------------------------------------------------------------------------------------------------------------------------------------------------------|---------------------------------------------------------|
| Historic Projects Unknown, Retreatment, Resurface, Bituminous Mix, Skinny Mix, Bituminous Seal, Surface Treated Gravel, Plant Mix, Reclaimed Base and Bituminous Concrete | Functional Class 1- Interstate System, 2- Other Freeways and Expressways, 3- Principal Arterial, 4- Minor Arterial, 5- Major Collector, 6- Minor Collector | Curves Left (segress), Right Grades grade up, grade down | Road Widths (ft) Traffic Counters (counter ID) | AADT (count) Crash Locations Fatal, Property Damage Only, Injury, Unknown Crash Type | Mileage by Functional Class By Sheet 0113 5 - Major collector 4.762 | Mileage by Town By Sheet IRASBURG - U005-1011 4.762 of 4.762 | DISTRICT 9 | TOWN IRASBURG | Date: 11/14/16 1 of 1 TWN mileage: 0.0 to 4.762 | ROUTE US-5 ETE mileage: 172.846 to 177.608 |
| Indicated plans available - http://vtransmap01.aot.state.vt.us/rp/cpr/DWebstore/ | | | | | Page Total Mileage: 4.762 mi | | Page Total Mileage: 4.762 mi | | For More Information Contact - Vermont Agency of Transportation, Policy, Planning and Intermodal Development Division - Mapping Section, 1 National Life Drive, Montpelier, VT 05633-5001 Telephone: 802-828-2600. | |