









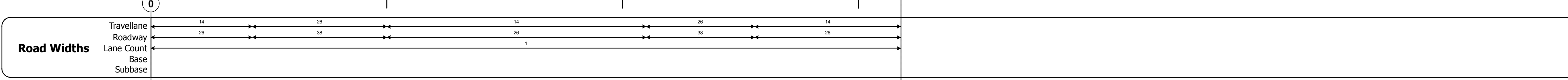

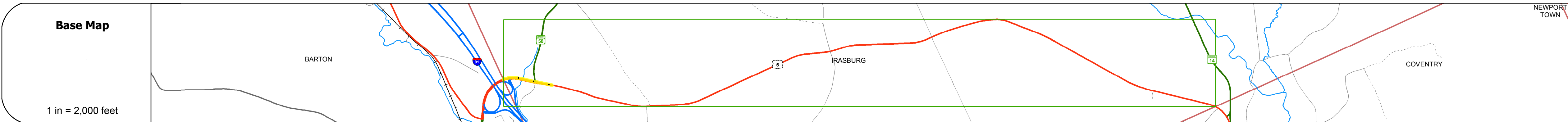
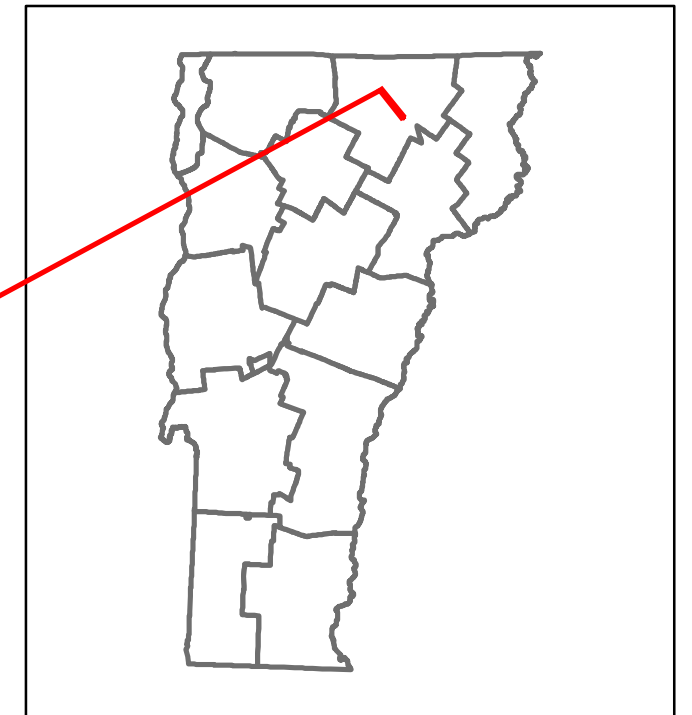


Route Log and Progress Chart

DRAFT

Please Note: Errors and Omissions May Exist.
Contact the VTrans Mapping Section with questions or concerns.

DISTRICT	TOWN	ROUTE
9	IRASBURG	US-5



Year	2014	2013	2012	2011	2010
AADT Counts					

Year	2014	2013	2012	2011	2010
Crash Locations					

STRUCTURE DESCRIPTIONS	

Historic Projects Unknown, Retreatment, Resurface, Bituminous Mix, Skinny Mix, Bituminous Seal, Bituminous Concrete, Cold Plane and, Reclaimed Base and, Concrete, Gravel, Plant Mix, Bituminous Concrete, Surface Treated, Gravel	Functional Class 1- Interstate System, 2- Other, 3- Principal Arterial, 4- Minor Arterial, 5- Major Collector, 6- Minor Collector, Freeways and Expressways	Curves Left (degrees), Right, Grades: grade up, grade down	Road Widths (ft), Traffic Counters (counter ID)	AADT (count)	Crash Locations Fatal, Injury, Property Damage Only, Unknown Crash Type	Mileage by Functional Class By Sheet 0113 5 - Major collector 0.318	Mileage by Town By Sheet IRASBURG - U005-1011S 0.318 of 0.318	DISTRICT 9	TOWN IRASBURG	Date: 11/14/16	ROUTE US-5 ETE mileage: 172.846 to 173.164
						Speed Zones 25, 30, 35, 40, 45, 50, 55, 60, 65	Page Total Mileage: 0.318 mi				