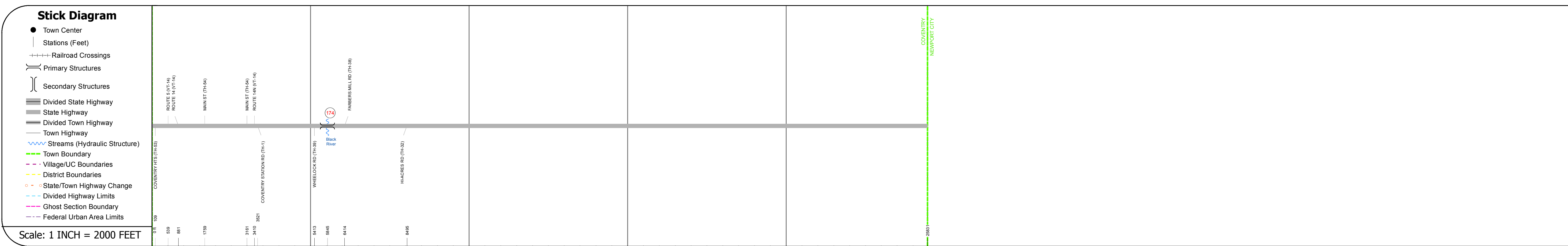
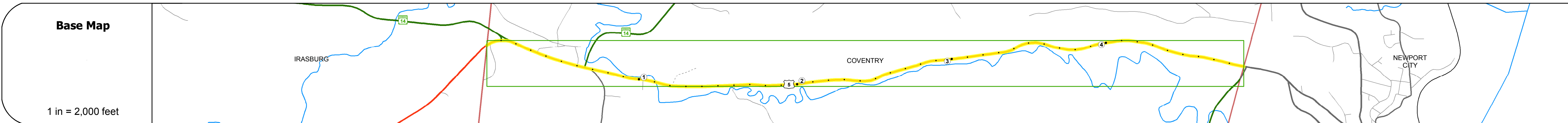
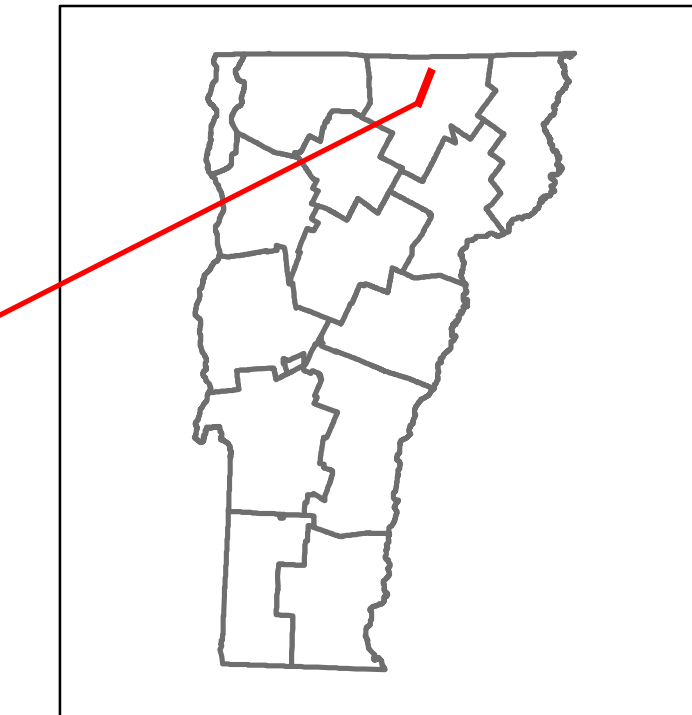
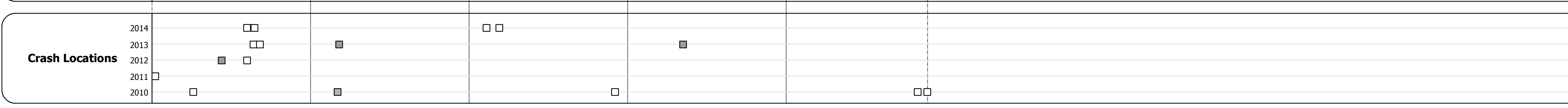
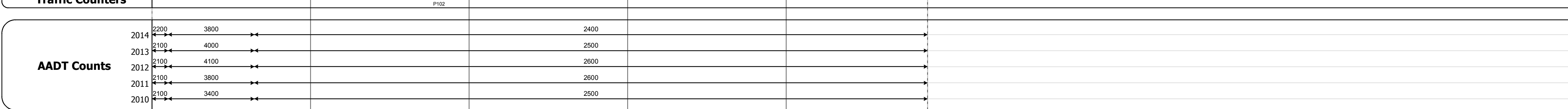





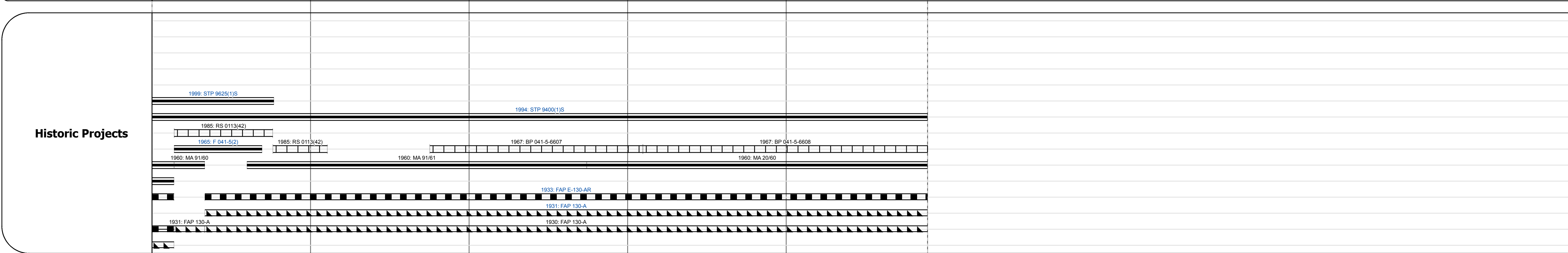
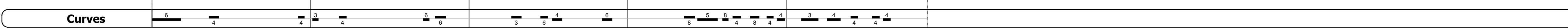
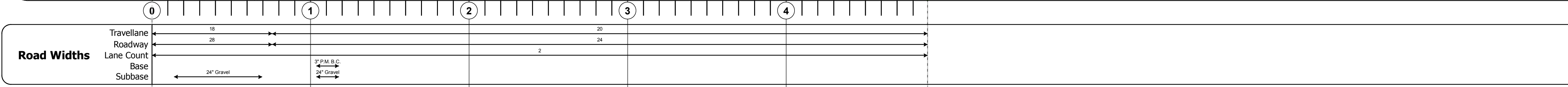


DISTRICT	TOWN	ROUTE
9	COVENTRY	US-5



STRUCTURE DESCRIPTIONS

Bridge 174:
Stringer/multi-beam or girder - 1980
Structure No: 200113017410052
Length: 140'
Width: 33.0'
Facility Carried: US 00005 ML
Bridge Type: 3 SP CONT CANT GDR
Features Intersected: BLACK RIVER
Surface: Bituminous
Maintenance/Ownership: State



<p>Historic Projects</p> <ul style="list-style-type: none"> Unknown Retreatment Resurface Bituminous Mix Skinny Mix Bituminous Seal <p>Indicated plans available - http://vtransmap01.ad.state.vt.us/rp/cpr/DWebstore/</p>	<p>Functional Class</p> <ul style="list-style-type: none"> 1 - Interstate System 2 - Other Freeways and Expressways 3 - Principal Arterial 4 - Minor Arterial 5 - Major Collector 6 - Minor Collector 	<p>Curves</p> <ul style="list-style-type: none"> Left (degrees) Right 	<p>Road Widths</p> <p>(ft)</p>	<p>AADT</p> <p>(count)</p>	<p>Crash Locations</p> <ul style="list-style-type: none"> Fatal Injury Property Damage Only Unknown Crash Type 	<p>Mileage by Functional Class By Sheet</p> <p>0113 5 - Major collector 4.892</p>		<p>Mileage by Town By Sheet</p> <p>COVENTRY - U005-1005 4.892 of 4.892</p>		<p>DISTRICT</p> <p>9</p>	<p>TOWN</p> <p>COVENTRY</p>	<p>Date: 11/14/16</p>	<p>ROUTE</p> <p>US-5</p> <p>ETE mileage: 177.608 to 182.5</p>
						<p>Page Total Mileage: 4.892 mi</p>		<p>Page Total Mileage: 4.892 mi</p>					