

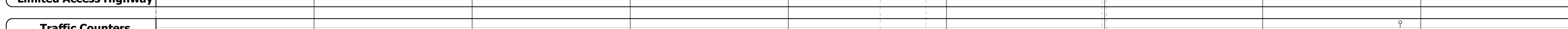




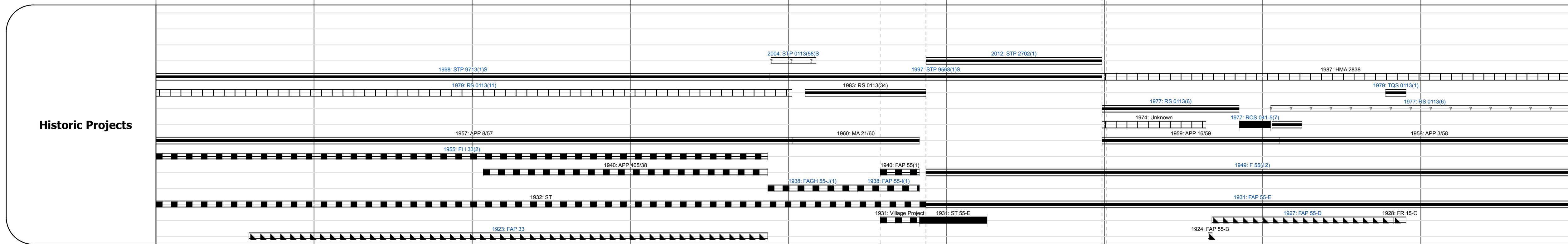

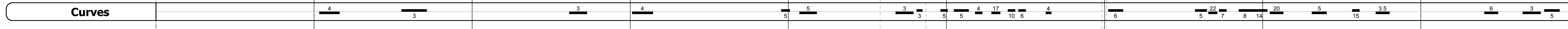
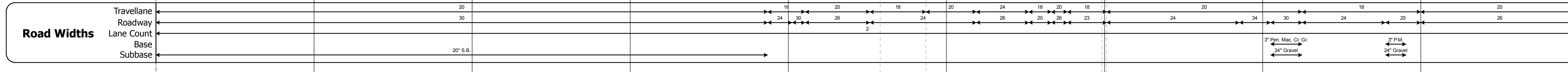
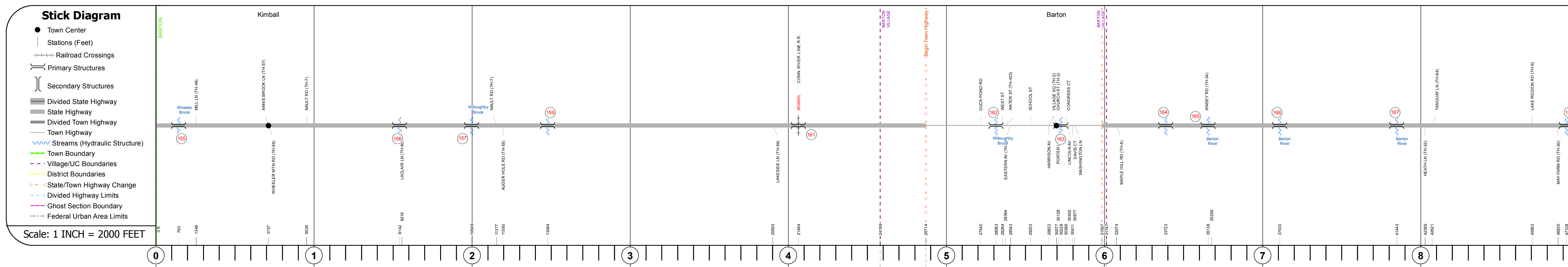
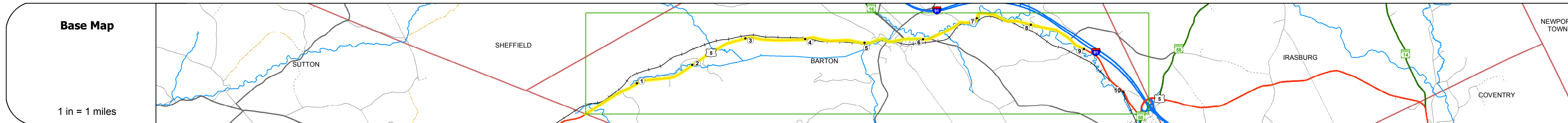
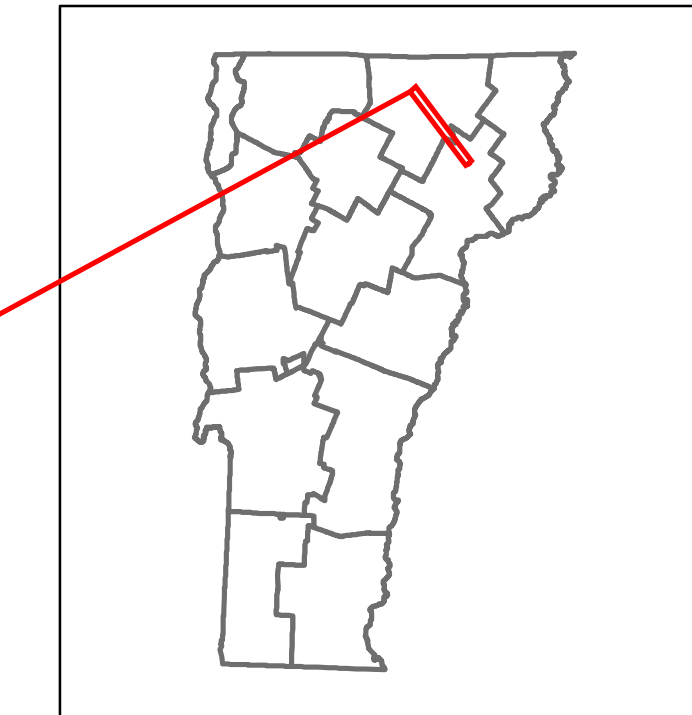


Route Log and Progress Chart

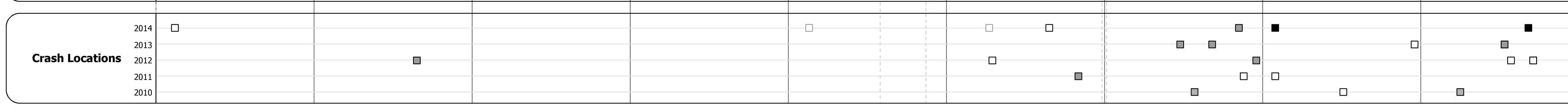
DRAFT

Please Note: Errors and Omissions May Exist.
Contact the VTrans Mapping Section with questions or concerns.

DISTRICT	TOWN	ROUTE
9	BARTON	US-5



Year	Station 0+00	Station 1+00	Station 2+00	Station 3+00	Station 4+00	Station 5+00	Station 6+00	Station 7+00	Station 8+00
2014							2100	2500	2200
2013							2000	2400	2100
2012							2000	2400	2100
2011							2200	2700	2100
2010							2300	2900	2100



STRUCTURE DESCRIPTIONS

<p>Bridge 155: Slab - 1955 Structure No. 200113015510022 Length: 25' Width: 40.2' Facility Carried: US 00005 ML Bridge Type: CONCRETE SLAB Features Intersected: WHEELER BROOK Surface: Bituminous Maintenance/Ownership: State</p>	<p>Bridge 167: Stringer/multi-beam or girder - 1978 Structure No. 200113016710022 Length: 72' Width: 34.3' Facility Carried: US 00005 ML Bridge Type: ROLLED BEAM Features Intersected: BARTON RIVER Surface: Bituminous Maintenance/Ownership: State</p>
<p>Culvert 156: Culvert - 1955 Structure No. 300113015610021 Length: 14' Under Clearance: 6.0' Facility Carried: US5 Bridge Type: R. C. BOX CULVERT Features Intersected: BROOK Maintenance: State</p>	<p>Bridge 169: Other - 1931 Structure No. 300113016910021 Length: 12' Under Clearance: 4.0' Facility Carried: US5 Bridge Type: GRANITE SLAB/R.C. BOX Features Intersected: BROOK Maintenance: State</p>
<p>Bridge 157: Stringer/multi-beam or girder - 1955 Structure No. 200113015710022 Length: 54' Width: 40.3' Facility Carried: US 00005 ML Bridge Type: ROLLED BEAM Features Intersected: WILLOUGHBY BROOK Surface: Bituminous Maintenance/Ownership: State</p>	
<p>Bridge 159: Slab - 1955 Structure No. 200113015910022 Length: 25' Width: 40.3' Facility Carried: US 00005 ML Bridge Type: CONCRETE SLAB Features Intersected: BROOK Surface: Bituminous Maintenance/Ownership: State</p>	
<p>Bridge 161: Stringer/multi-beam or girder - 2003 Structure No. 200113016110022 Length: 137' Width: 30.5' Under Clearance: 22.58' Facility Carried: US 00005 ML Bridge Type: WELDED PLATE GIRDER Features Intersected: CONN. RIVER, LINE R.R. Surface: Bituminous Maintenance/Ownership: State</p>	
<p>Bridge 162: Slab - 1905 Structure No. 300113016210021 Length: 20' Under Clearance: 6.0' Facility Carried: US5 Bridge Type: 2 SPAN MASONARY SLAB Features Intersected: CRYSTAL LAKE OUTLET Maintenance: State</p>	
<p>Culvert 163: Culvert - 1943 Structure No. 300113016310021 Length: 14' Under Clearance: 4.0' Facility Carried: US5 Bridge Type: R. C. BOX CULVERT Features Intersected: BROOK Maintenance: State</p>	
<p>Bridge 164: Slab - 1942 Structure No. 300113016410021 Length: 12' Width: 32.0' Under Clearance: 8.0' Facility Carried: US5 Bridge Type: CONCRETE SLAB Features Intersected: BROOK Surface: Bituminous Maintenance: State</p>	
<p>Bridge 165: Tee Beam - 1924 Structure No. 200113016510022 Length: 43' Width: 33.5' Facility Carried: US 00005 ML Bridge Type: TBEAM WIDE W SLAB Features Intersected: BARTON RIVER Surface: Bituminous Maintenance/Ownership: State</p>	
<p>Bridge 166: Girder and floorbeam system - 1928 Structure No. 200113016610022 Length: 128' Width: 33.1' Facility Carried: US 00005 ML Bridge Type: 3 SP GIRDER/FBEAM Features Intersected: BARTON RIVER Surface: Bituminous Maintenance/Ownership: State</p>	

<p>Historic Projects</p> <ul style="list-style-type: none"> Unknown Retreatment Resurface Bituminous Mix Skinny Mix Bituminous Seal <p>Indicated plans available - http://vtransmap01.ad.state.vt.us/rp/cpr/DWebstore/</p>	<p>Functional Class</p> <ul style="list-style-type: none"> 1 - Interstate System 2 - Other Freeways and Expressways 3 - Principal Arterial 4 - Minor Arterial 5 - Major Collector 6 - Minor Collector <p>Speed Zones</p> <p>25 30 35 40 45 50 55 60 65</p>	<p>Curves</p> <ul style="list-style-type: none"> Left Right <p>Grades</p> <ul style="list-style-type: none"> grade up grade down 	<p>Road Widths</p> <p>(ft)</p> <p>Traffic Counters</p> <p>(counter ID)</p>	<p>AAADT</p> <p>(count)</p> <p>Crash Locations</p> <ul style="list-style-type: none"> Fatal Injury Property Damage Only Unknown Crash Type 	<p>Mileage by Functional Class By Sheet</p> <p>0113 5 - Major collector 9.000</p>	<p>Mileage by Town By Sheet</p> <p>BARTON - U005-1002 9.0 of 10.775</p>	<p>DISTRICT</p> <p>9</p>	<p>TOWN</p> <p>BARTON</p>	<p>Date: 11/14/16</p> <p>1 of 2</p> <p>TWN mileage: 0.0 to 9.0</p>	<p>ROUTE</p> <p>US-5</p> <p>ETE mileage: 162.071 to 171.071</p>
---	--	--	--	--	--	--	---------------------------------	----------------------------------	---	--