


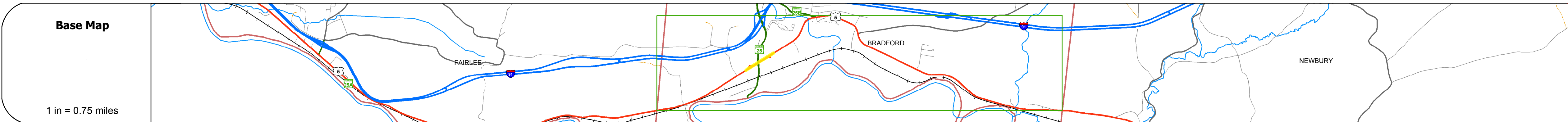
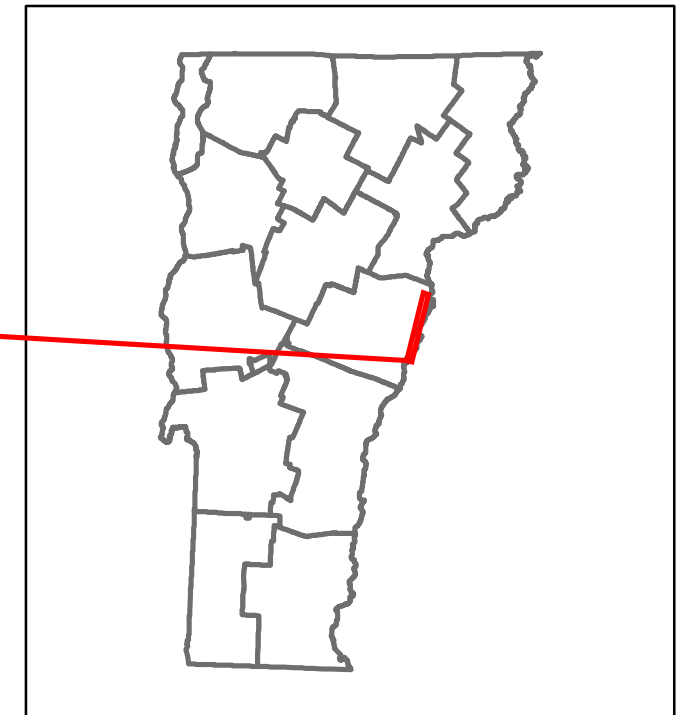


Route Log and Progress Chart

DRAFT

Please Note: Errors and Omissions May Exist.
Contact the VTrans Mapping Section with questions or concerns.

DISTRICT	TOWN	ROUTE
7	BRADFORD	US-5



Curves	
---------------	--

Grades	
---------------	--

Historic Projects	
--------------------------	--

Maintenance Garage	District 7 - Bradford Garage
---------------------------	------------------------------

Speed Zone	
-------------------	--

Functional Class	5
-------------------------	---

National Highway System	
--------------------------------	--

Limited Access Highway	
-------------------------------	--

Traffic Counters	
-------------------------	--

AADT Counts	2014	
	2013	
	2012	
	2011	
	2010	

Crash Locations	2014	
	2013	
	2012	
	2011	
	2010	

STRUCTURE DESCRIPTIONS	

Historic Projects Unknown, Retreatment, Resurface, Bituminous Mix, Skinny Mix, Bituminous Seal, Bituminous Concrete, Cold Plane and Bituminous Concrete, Concrete, Gravel, Plant Mix, Reclaimed Base and Bituminous Concrete, Surface Treated Gravel	Functional Class 1- Interstate System, 2- Other Freeways and Expressways, 3- Principal Arterial, 4- Minor Arterial, 5- Major Collector, 6- Minor Collector	Curves Left (degrees), Right Grades grade up, grade down	Road Widths (ft) Traffic Counters (counter ID)	AADT (count) Crash Locations Fatal, Injury, Property Damage Only, Unknown Crash Type	Mileage by Functional Class By Sheet 0113 5 - Major collector 0.388	Mileage by Town By Sheet BRADFORD - U005-0901S 0.388 of 0.388	DISTRICT 7	TOWN BRADFORD	Date: 11/14/16	ROUTE US-5 ETE mileage: 102.854 to 103.242
					Page Total Mileage: 0.388 mi					