

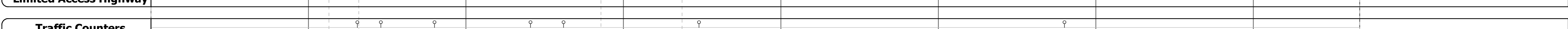





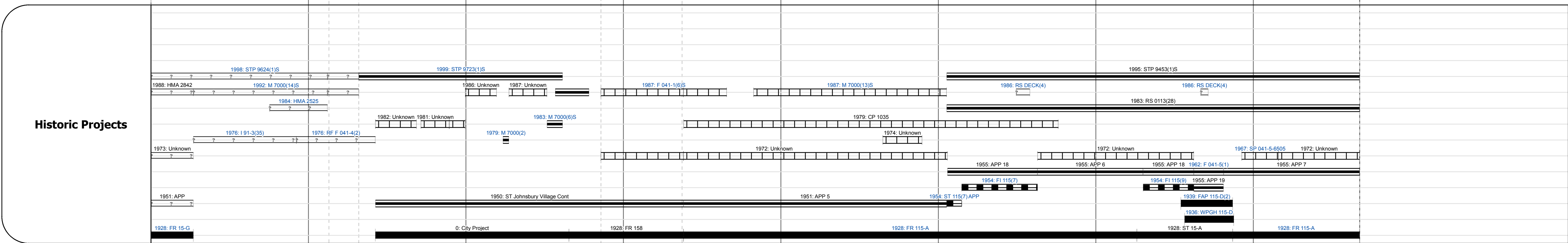

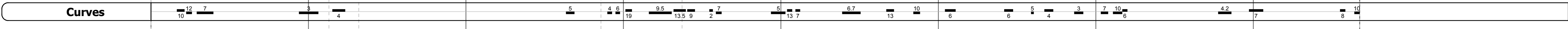
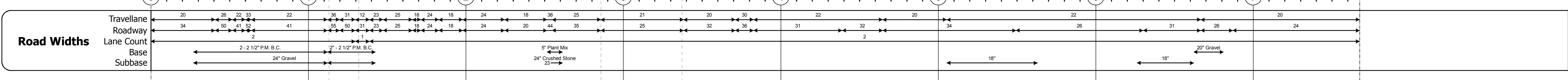
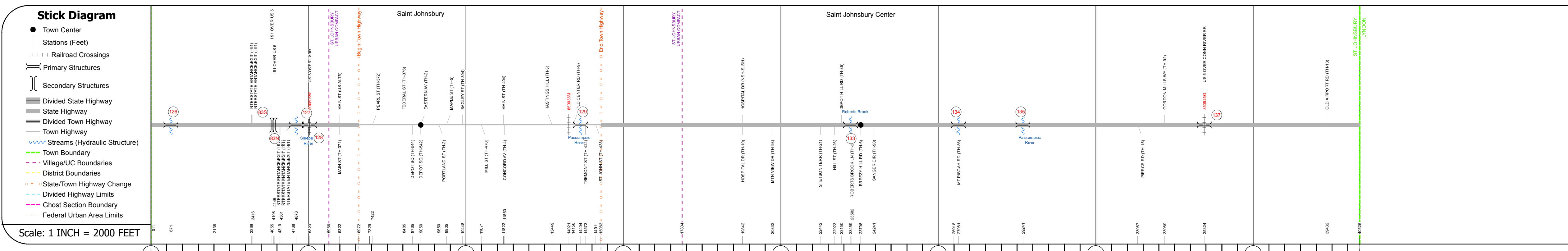
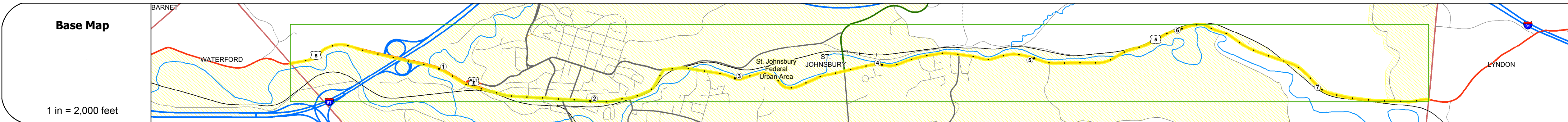
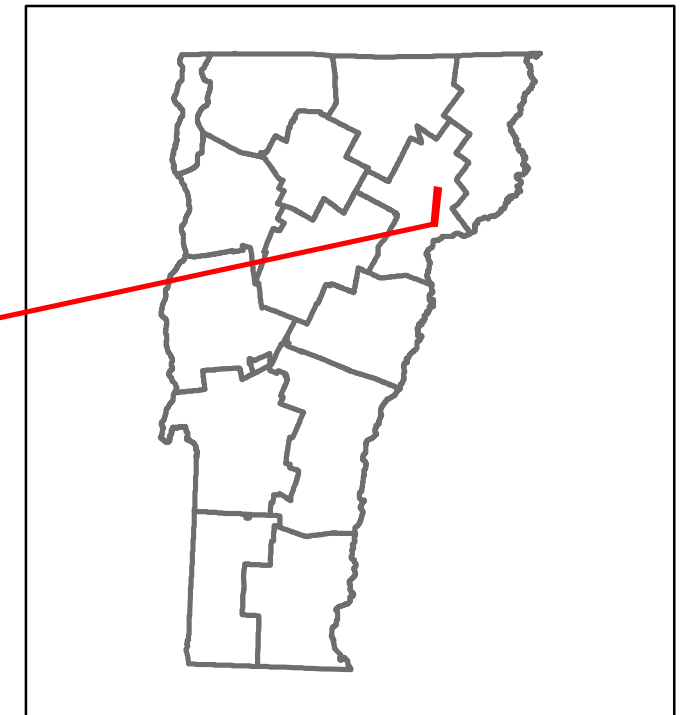


Route Log and Progress Chart

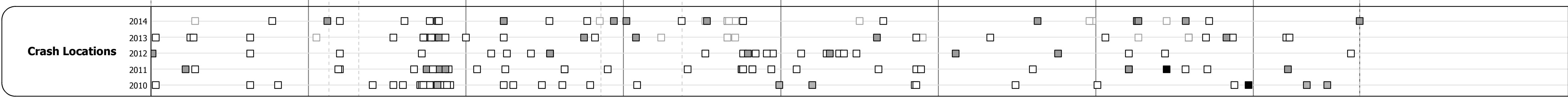
DRAFT

Please Note: Errors and Omissions May Exist.
Contact the VTrans Mapping Section with questions or concerns.

DISTRICT	TOWN	ROUTE
7	ST. JOHNSBURY	US-5



Year	0-1	1-2	2-3	3-4	4-5	5-6	6-7	7-8
2014	2800	4100	6100	5500	10300	7700	6700	9600
2013	2800	4100	5600	5100	7100 8900	7700	7300	10100
2012	2800	4000	5200	4700	6800 8500	7800	7800	10600
2011	2800	4000	5200	4700	6300 8500	7700	7800	10700
2010	2800	4000	5100	4700	5800 8400	7500	7800	10700



STRUCTURE DESCRIPTIONS

Culvert 125:
Culvert - 1919
Structure No. 300113012803111
Length: 8'
Under Clearance: 9.0'
Facility Carried: US5
Bridge Type: RC BOX CULVERT
Features Intersected: BROOK
Maintenance: State

Bridge 835:
Stringer/multi-beam or girder - 1978
Structure No. 20009108303112
Length: 216'
Width: 46.5'
Under Clearance: 14.42'
Facility Carried: I 00091 ML
Bridge Type: 2 SP CONT WLD PL GIR
Features Intersected: 1 91 OVER US 5
Surface: Bituminous
Maintenance/Ownership: State

Bridge 83N:
Stringer/multi-beam or girder - 1978
Structure No. 20009108303112
Length: 216'
Width: 46.5'
Under Clearance: 14.83'
Facility Carried: I 00091 ML
Bridge Type: 2 SP CONT WLD PL GIR
Features Intersected: 1 91 OVER US 5
Surface: Bituminous
Maintenance/Ownership: State

Culvert 127:
Culvert - 1975
Structure No. 207000012703112
Length: 42'
Facility Carried: US 00005 ML
Bridge Type: TWIN CELL RC BOX
Features Intersected: SLEEPERS RIVER
Maintenance/Ownership: State

Culvert 128:
Culvert - 1976
Structure No. 207000012803112
Length: 26'
Under Clearance: 22.42'
Facility Carried: US 00005 ML
Bridge Type: MULTI PLT PIPE ARCH
Features Intersected: US 5 OVER LVRR
Maintenance/Ownership: State

Bridge 129:
Stringer/multi-beam or girder - 1989
Structure No. 200041012903112
Length: 192'
Width: 35.9'
Facility Carried: US 00005 ML
Bridge Type: 2SP CONT WLD GIRDER
Features Intersected: PASSUMPSIC RIVER
Surface: Bituminous
Maintenance/Ownership: Town

Bridge 133:
Frame - 1919
Structure No. 300113013303111
Length: 8'
Under Clearance: 8.0'
Facility Carried: US5
Bridge Type: CONCRETE FRAME
Features Intersected: ROBERTS BROOK
Surface: Bituminous
Maintenance: State

Culvert 134:
Culvert - 1954
Structure No. 300113013403111
Length: 10'
Under Clearance: 10.0'
Facility Carried: US5
Bridge Type: C.G.M.P.P.
Features Intersected: BROOK
Maintenance: State

Bridge 135:
Stringer/multi-beam or girder - 1954
Structure No. 207000013503112
Length: 458'
Width: 29.9'
Facility Carried: US 00005 ML
Bridge Type: 5 SPAN ROLLED BEAM
Features Intersected: PASSUMPSIC RIVER
Surface: Bituminous
Maintenance/Ownership: State

Bridge 137:
Stringer/multi-beam or girder - 1936
Structure No. 207000013703112
Length: 248'
Width: 33.3'
Under Clearance: 21.67'
Facility Carried: US 00005 ML
Bridge Type: 3-SPAN ROLLED BEAM
Features Intersected: US 5 OVER CONN RIVER RR
Surface: Bituminous
Maintenance/Ownership: State

Historic Projects <ul style="list-style-type: none"> Unknown Retreatment Resurface Bituminous Mix Skinny Mix Bituminous Seal 	Functional Class <ul style="list-style-type: none"> 1 - Interstate System 2 - Other Freeways and Expressways 3 - Principal Arterial 4 - Minor Arterial 5 - Major Collector 6 - Minor Collector 	Curves <ul style="list-style-type: none"> Left Right 	Road Widths <ul style="list-style-type: none"> (ft) 	AADT <ul style="list-style-type: none"> (count) 	Mileage by Functional Class By Sheet 041-1 3 - Other Principal Arterial 0.114 7000 4 - Minor Arterial 5.627 041-1 4 - Minor Arterial 1.934	Mileage by Town By Sheet ST. JOHNSBURY - u005-0311 7.675 of 7.675	DISTRICT 7	TOWN ST. JOHNSBURY	Date: 11/14/16	ROUTE US-5 ETE mileage: 135.735 to 143.41		
Limited Access Highway Partial						Crash Locations <ul style="list-style-type: none"> Fatal Injury Property Damage Only Unknown Crash Type 	Speed Zones 25 30 35 40 45 50 55 60 65	Traffic Counters (counter ID)	Grades <ul style="list-style-type: none"> grade up grade down 	Page Total Mileage: 7.675 mi	Page Total Mileage: 7.675 mi	1 of 1 TWN mileage: 0.0 to 7.675