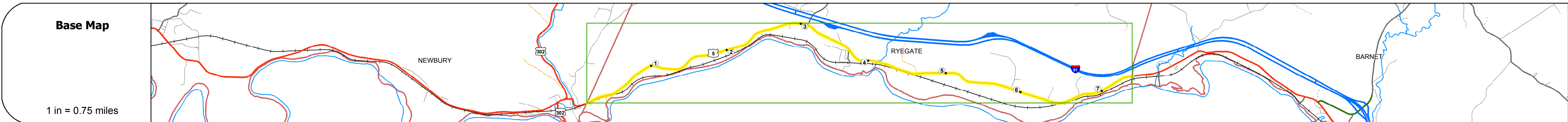
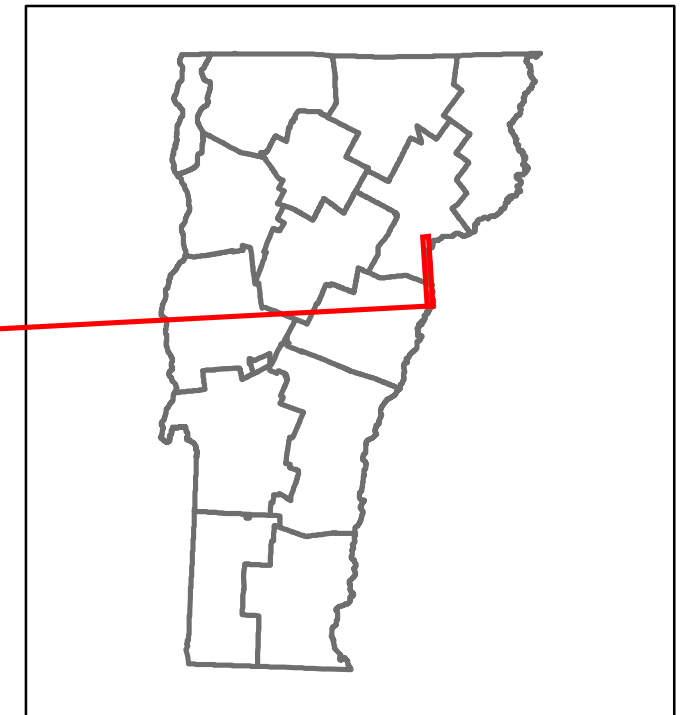


DISTRICT	TOWN	ROUTE
7	RYEGATE	US-5



STRUCTURE DESCRIPTIONS

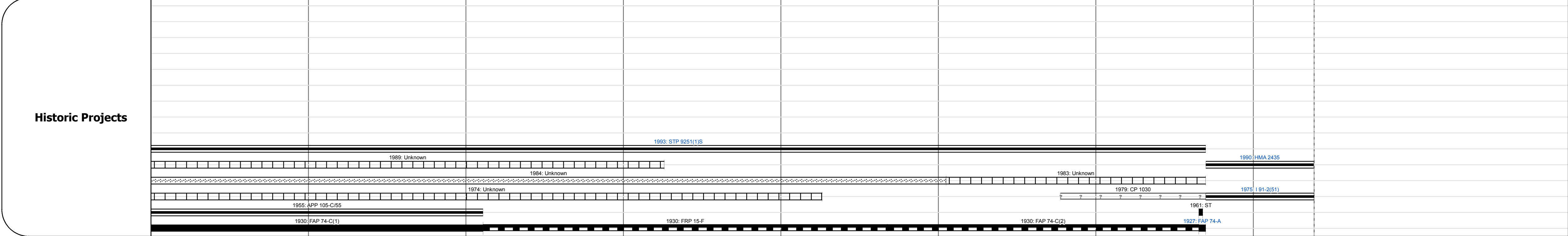
Culvert 114:
Culvert - 1930
Structure No. 300113011403101
Length: 12'
Under Clearance: 10.0'
Facility Carried: US5
Bridge Type: RC BOX CULVERT
Features Intersected: BROOK
Maintenance: State

Culvert 116:
Culvert - 1930
Structure No. 300113011603101
Length: 10'
Under Clearance: 8.0'
Facility Carried: US5
Bridge Type: RC BOX CULVERT
Features Intersected: MANCHESTER BROOK
Maintenance: State

Road Widths	Travellane	18	20	24	18	16
Roadway	22	22	24	24	30	31
Lane Count			2			
Base					3" Plant Mix	
Subbase					24" Gravel	

Curves	4	5	12	3	5	6	5	7	7	3	6	8	7	3	10	5.7	3.4	3.6
---------------	---	---	----	---	---	---	---	---	---	---	---	---	---	---	----	-----	-----	-----

Grades			+5.5A		-7.0	+7.0				-5.5	+7.0							-4.0
---------------	--	--	-------	--	------	------	--	--	--	------	------	--	--	--	--	--	--	------



Maintenance Garage	District 7 - Bradford Garage	District 7 - St. Johnsbury Garage
---------------------------	------------------------------	-----------------------------------

Speed Zone	40
-------------------	----

Functional Class	5
-------------------------	---

National Highway System	
--------------------------------	--

Limited Access Highway	
-------------------------------	--

Traffic Counters	
-------------------------	--

AADT Counts	2014	1000	1000	1100	950
	2013	1000	1100	1000	1000
	2012	1000	1100	1100	1100
	2011	1000	1100	1100	960
	2010	1000	1100	1100	810

Crash Locations	2014				
	2013				
	2012				
	2011				
	2010				

Historic Projects Unknown, Retreatment, Resurface, Bituminous Mix, Skinny Mix, Bituminous Seal, Surface Treated Gravel, Cold Plane and Bituminous Concrete, Reclaimed Base and Bituminous Concrete, Concrete, Gravel, Plant Mix	Functional Class 1- Interstate System, 2- Other Freeways and Expressways, 3- Principal Arterial, 4- Minor Arterial, 5- Major Collector, 6- Minor Collector	Curves Left (segreg), Right, Grades: grade up, grade down	Road Widths (ft)	Traffic Counters (counter ID)	Crash Locations Fatal, Injury, Property Damage Only, Unknown Crash Type	Mileage by Functional Class By Sheet 0113 5 - Major collector 7.386	Mileage by Town By Sheet RYEGATE - U005-0310 7.386 of 7.386	DISTRICT 7	TOWN RYEGATE	Date: 11/14/16	ROUTE US-5 ETE mileage: 117.319 to 124.705
Speed Zones 25, 30, 35, 40, 45, 50, 55, 60, 65						Page Total Mileage: 7.386 mi	Page Total Mileage: 7.386 mi	1 of 1 TWN mileage: 0.0 to 7.386			