


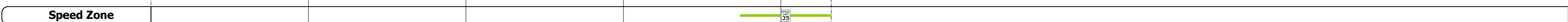

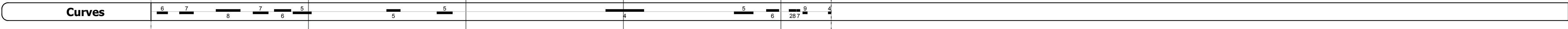
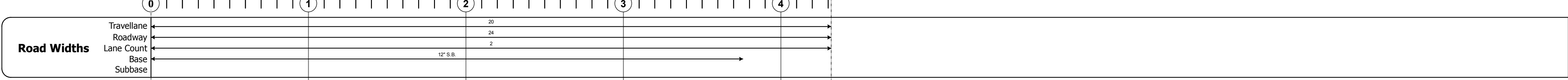
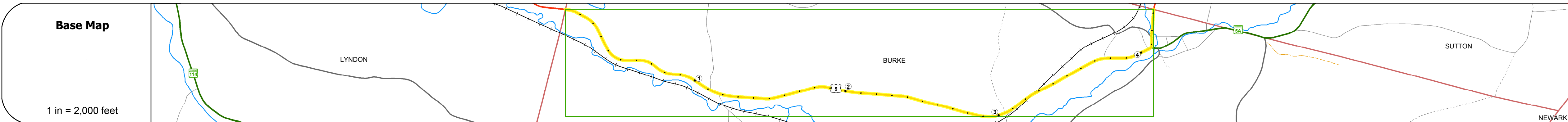
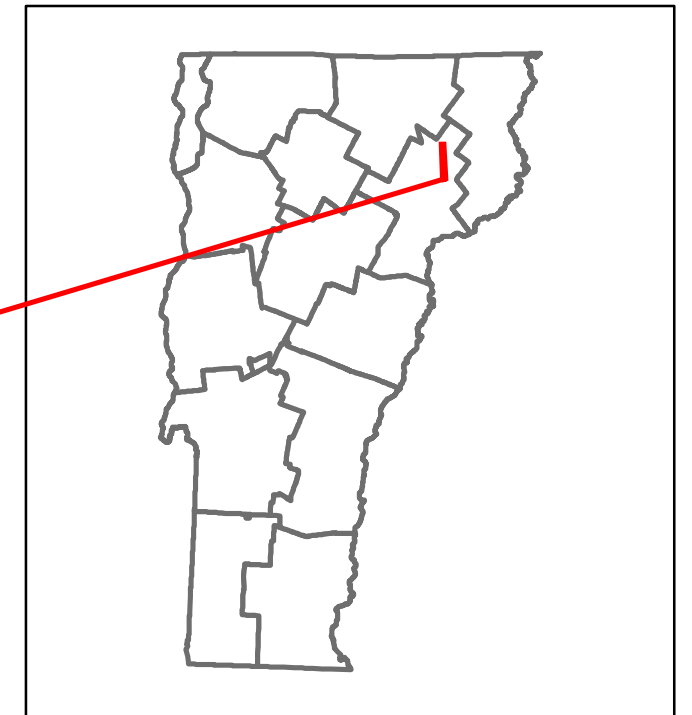


# Route Log and Progress Chart

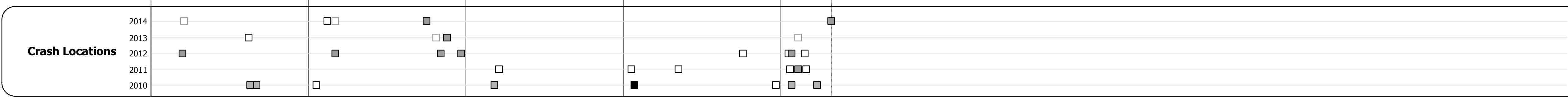
**DRAFT**

Please Note: Errors and Omissions May Exist.  
Contact the VTrans Mapping Section with questions or concerns.

DISTRICT	TOWN	ROUTE
7	BURKE	US-5



Year	Station 0	Station 1	Station 2	Station 3	Station 4	Station 5
2014	3500		2400		1900	740 590
2013	3300		2500		2200	870 630
2012	3000		2500		2500	1000 670
2011	2900		2500		2400	960 770
2010	2800		2500		2200	910 870



## STRUCTURE DESCRIPTIONS

Bridge 149:  
Slab - 1932  
Structure No. 300113014903021  
Length: 21'  
Width: 24.1'  
Under Clearance: 6.0'  
Facility Carried: US5  
Bridge Type: CONCRETE SLAB  
Features Intersected: BROOK  
Surface: Bituminous  
Maintenance: State

<b>Historic Projects</b> Unknown, Retreatment, Resurface, Bituminous Mix, Skinny Mix, Bituminous Seal Bituminous Concrete, Bituminous Macadam, Cold Plane and Bituminous Concrete, Concrete, Gravel, Surface Treated Gravel, Plant Mix, Reclaimed Base and Bituminous Concrete	<b>Functional Class</b> 1 - Interstate System, 2 - Other Freeways and Expressways, 3 - Principal Arterial, 4 - Minor Arterial, 5 - Major Collector, 6 - Minor Collector	<b>Curves</b> Left (degrees), Right (degrees) <b>Grades</b> grade up, grade down	<b>Road Widths</b> (ft) <b>Traffic Counters</b> (counter ID)	<b>AADT</b> (count)	<b>Mileage by Functional Class By Sheet</b> 0113 5 - Major collector 4.320	<b>Mileage by Town By Sheet</b> BURKE - U005-0302 4.32 of 4.32	<b>DISTRICT</b> 7	<b>TOWN</b> BURKE	<b>Date:</b> 11/14/16 <b>1 of 1</b> TWN mileage: 0.0 to 4.32	<b>ROUTE</b> US-5 ETE mileage: 150.422 to 154.742
<b>Speed Zones</b> 25, 30, 35, 40, 45, 50, 55, 60, 65					<b>Page Total Mileage: 4.320 mi</b>		<b>Page Total Mileage: 4.32 mi</b>			