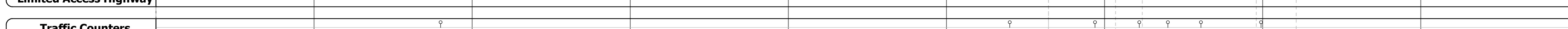








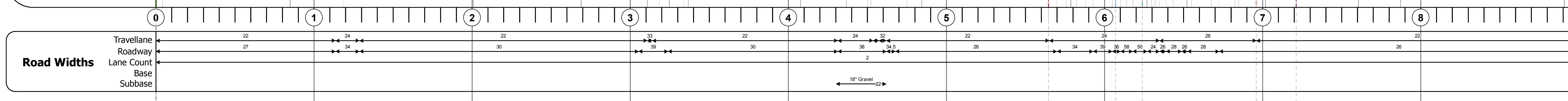
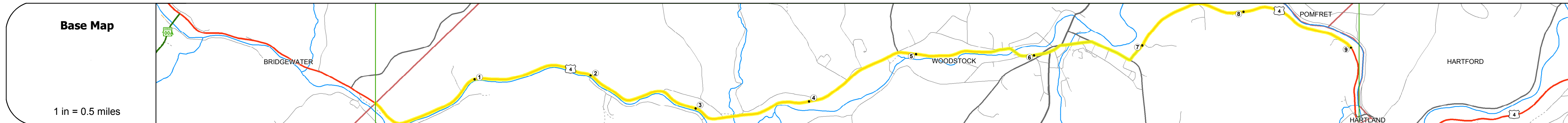
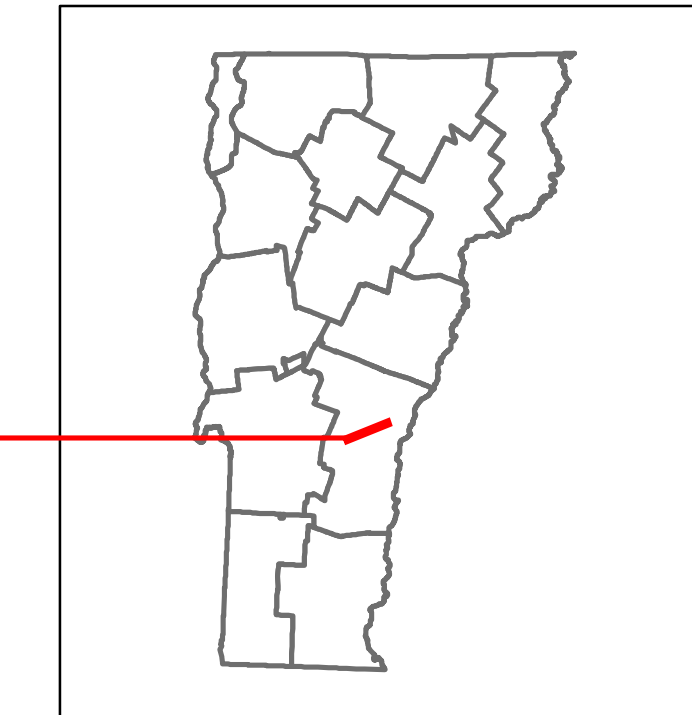
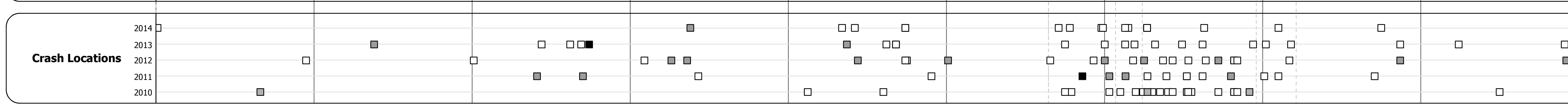


DISTRICT	TOWN	ROUTE
4	WOODSTOCK	US-4



Year	Station 0	Station 1	Station 2	Station 3	Station 4	Station 5	Station 6	Station 7	Station 8				
2014			5600		7600	7500	9100	7900	11700	10100	10900	9800	7400
2013			6000		7400	7300	8800	7900	10900	9900	10500	9900	7300
2012			6300		7200	7100	8600	7900	10100	9800	10000	9900	7100
2011			5900		7100	7100	8100	7500	8700	8800	10000	10200	7900
2010			5400		7000	7000	7600	7100	7300	7700	9900	10400	8700



STRUCTURE DESCRIPTIONS

Bridge 47:
Slab - 1932
Structure No. 200020004714242
Length: 24'
Width: 37.0'
Facility Carried: US 00004 ML
Bridge Type: CONCRETE SLAB
Features Intersected: BROOK
Surface: Bituminous
Maintenance/Ownership: State

Bridge 48:
Slab - 1934
Structure No. 200020004814242
Length: 24'
Width: 42.3'
Facility Carried: US 00004 ML
Bridge Type: CONCRETE SLAB
Features Intersected: BROOK
Surface: Bituminous
Maintenance/Ownership: State

Culvert 49:
Culvert - 1971
Structure No. 300020004914241
Length: 6'
Under Clearance: 6.0'
Facility Carried: US4
Bridge Type: ACCGMP
Features Intersected: BROOK
Maintenance: State

Bridge 50:
Box beam or girders - multiple - 1939
Structure No. 200020005014242
Length: 203'
Width: 34.0'
Facility Carried: US 00004 ML
Bridge Type: 3SP CONT PRESTR BOXB
Features Intersected: OTTAUQUECHEE RIVER
Surface: Bituminous
Maintenance/Ownership: Town

Bridge 51:
Tee Beam - 1935
Structure No. 200020005114242
Length: 34'
Width: 54.2'
Facility Carried: US 00004 ML
Bridge Type: CONCRETE T-BEAM
Features Intersected: KEDRON BROOK
Surface: Bituminous
Maintenance/Ownership: Town

Historic Projects <ul style="list-style-type: none"> Unknown Retreatment Resurface Bituminous Mix Skinny Mix Bituminous Seal 	Functional Class <ul style="list-style-type: none"> 1 - Interstate System 2 - Other Freeways and Expressways 3 - Principal Arterial 4 - Minor Arterial 5 - Major Collector 6 - Minor Collector 	Curves <ul style="list-style-type: none"> Left Right 	Road Widths <ul style="list-style-type: none"> (ft) 	AADT <ul style="list-style-type: none"> (count) 	Mileage by Functional Class By Sheet 020-2 3 - Other Principal Arterial 9.000	Mileage by Town By Sheet WOODSTOCK - U004-1424 9.0 of 9.648	DISTRICT 4	TOWN WOODSTOCK	Date: 11/14/16	ROUTE US-4 ETE mileage: 43.249 to 52.249
Crash Locations Fatal, Injury, Property Damage Only, Unknown Crash Type						Page Total Mileage: 9.000 mi		Page Total Mileage: 9.0 mi		1 of 2 TWN mileage: 0.0 to 9.0