

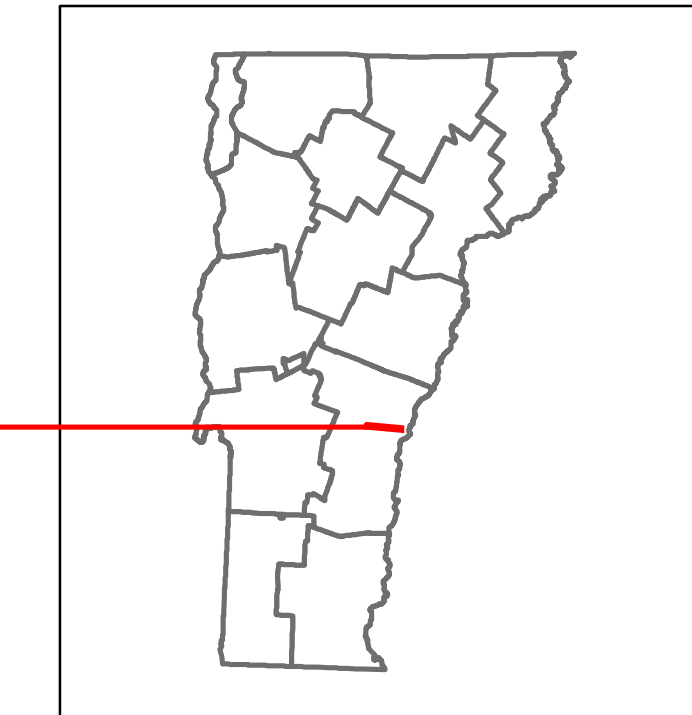


Route Log and Progress Chart











DRAFT

Please Note: Errors and Omissions May Exist.
Contact the VTrans Mapping Section with questions or concerns.

DISTRICT	TOWN	ROUTE
4	HARTLAND	US-4



STRUCTURE DESCRIPTIONS
<p>Culvert 57: Culvert - 1932 Structure No. 300020005714091 Length: 12 Under Clearance: 7.0' Facility Carried: US4 Bridge Type: MASONRY ARCH CULVERT Features Intersected: BROOK Maintenance: State</p>



Historic Projects Unknown, Retreatment, Resurface, Bituminous Mix, Skinny Mix, Bituminous Seal Bituminous Concrete, Surface Treated Gravel, Cold Plane and Bituminous Concrete, Concrete, Reclaimed Base and Bituminous Concrete	Functional Class 1 - Interstate System, 2 - Other Freeways and Expressways, 3 - Principal Arterial, 4 - Minor Arterial, 5 - Major Collector, 6 - Minor Collector	Curves Left (segres), Right Grades grade up, grade down	Road Widths (ft) Traffic Counters (counter ID)	AADT (count) Crash Locations Fatal, Property Damage Only, Injury, Unknown Crash Type	Mileage by Functional Class By Sheet 020-2 3 - Other Principal Arterial 0.773	Mileage by Town By Sheet HARTLAND - U004-1409 0.773 of 0.773	DISTRICT 4	TOWN HARTLAND	Date: 11/14/16 Page: 1 of 1 ETE mileage: 0.0 to 0.773	ROUTE US-4 ETE mileage: 52.897 to 53.67
Page Total Mileage: 0.773 mi						Page Total Mileage: 0.773 mi				

For More Information Contact - Vermont Agency of Transportation, Policy, Planning and Intermodal Development Division - Mapping Section, 1 National Life Drive, Montpelier, VT 05633-5001 Telephone: 802-828-2600.