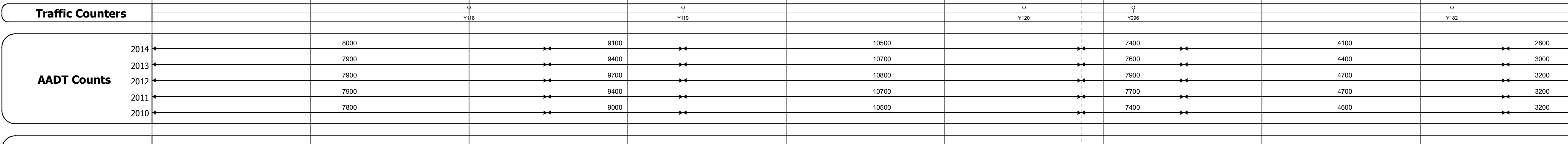
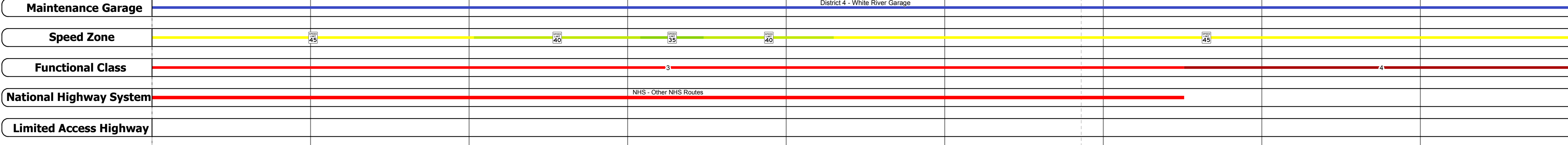
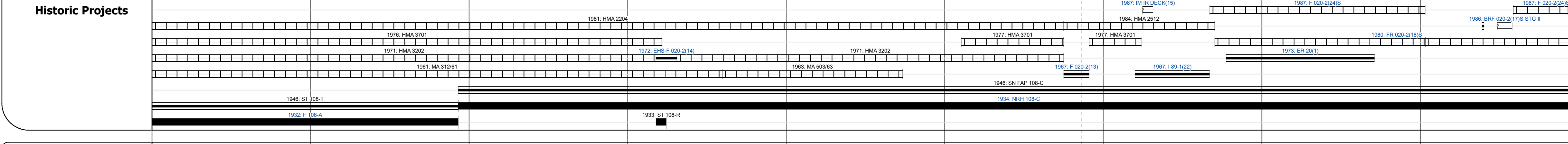

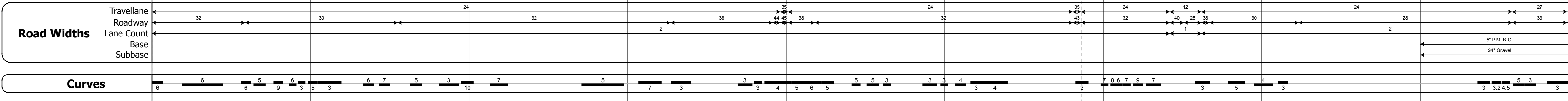
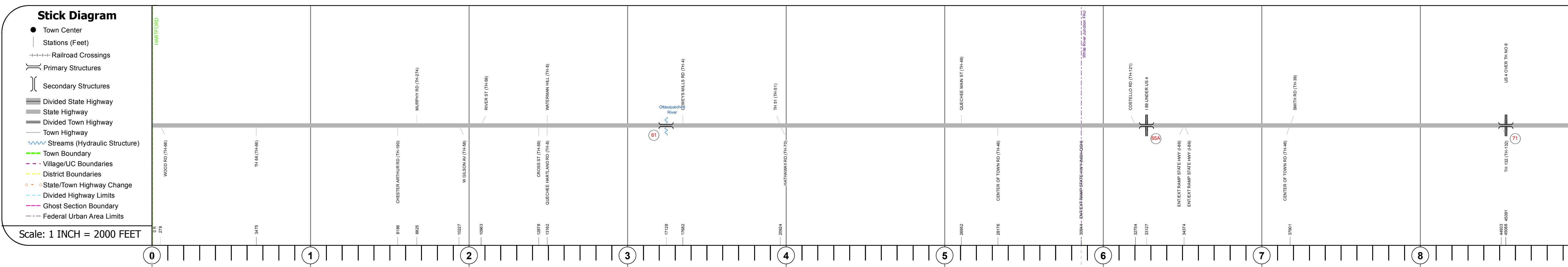
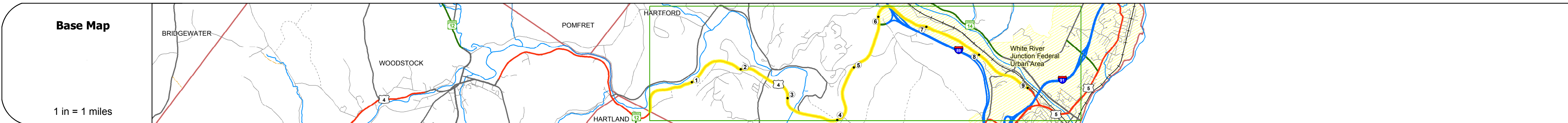
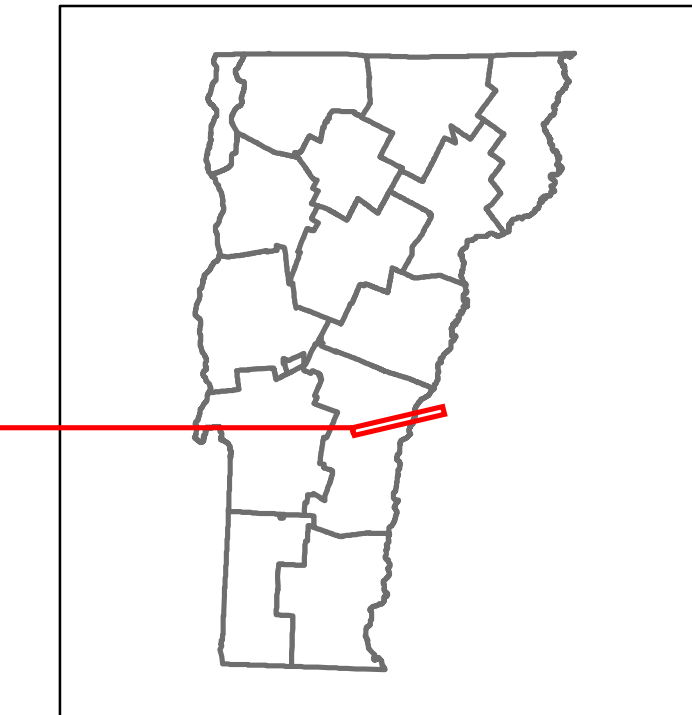


DISTRICT	TOWN	ROUTE
4	HARTFORD	US-4



STRUCTURE DESCRIPTIONS

Bridge 61:
Arch - deck - 1911
Structure No. 200020006114082
Length: 285'
Width: 30.0'
Facility Carried: US 00004 ML
Bridge Type: 3 HINGE STL DK ARCH
Features Intersected: OTTAUQUECHEE RIVER
1
Surface: Bituminous
Maintenance/Ownership: State

Bridge 65A:
Stringer/multi-beam or girder - 1967
Structure No. 200020055A14082
Length: 311'
Width: 30.0'
Under Clearance: 16.08'
Facility Carried: US 00004 ML
Bridge Type: 4 SP ROLLED BEAM
Features Intersected: 1.89 UNDER US 4
Surface: Bituminous
Maintenance/Ownership: State

Bridge 71:
Stringer/multi-beam or girder - 1986
Structure No. 200020007114082
Length: 114'
Width: 32.7'
Under Clearance: 14.0'
Facility Carried: US 00004 ML
Bridge Type: ROLLED BEAM
Features Intersected: US 4 OVER TH NO 6
Surface: Bituminous
Maintenance/Ownership: State

Historic Projects <ul style="list-style-type: none"> Unknown Bituminous Concrete Retreatment Resurface Bituminous Mix Skinny Mix Bituminous Seal 	Functional Class <ul style="list-style-type: none"> 1 - Interstate System 2 - Other Freeways and Expressways 3 - Principal Arterial 4 - Minor Arterial 5 - Major Collector 6 - Minor Collector 	Curves <ul style="list-style-type: none"> Left (degrees) Right 	Road Widths (ft)	AADT (count)	Mileage by Functional Class By Sheet 020-2 3 - Other Principal Arterial: 6.510 020-2 4 - Minor Arterial: 2.490	Mileage by Town By Sheet HARTFORD - U004-1408: 9.0 of 9.591	DISTRICT 4	TOWN HARTFORD	Date: 11/14/16	ROUTE US-4 ETE mileage: 53.67 to 62.67
Speed Zones 25 30 35 40 45 50 55 60 65	Grades grade up grade down	Traffic Counters (counter ID)	Crash Locations Fatal Injury Property Damage Only Unknown Crash Type	Page Total Mileage: 9.000 mi	Page Total Mileage: 9.0 mi	1 of 2 TWN mileage: 0.0 to 9.0				