



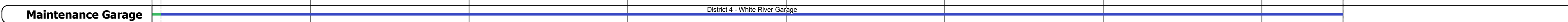
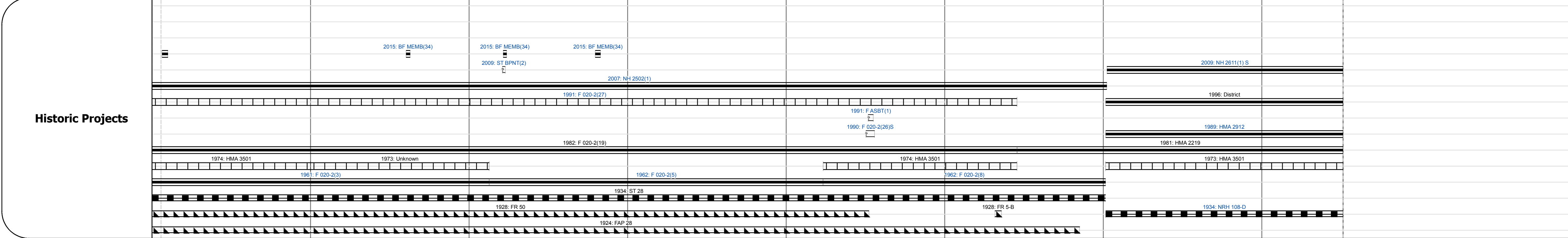
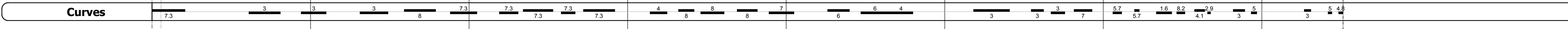
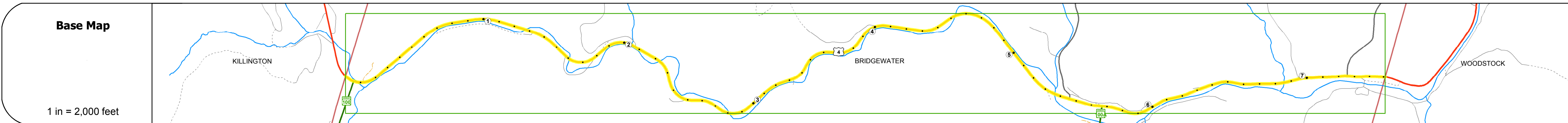
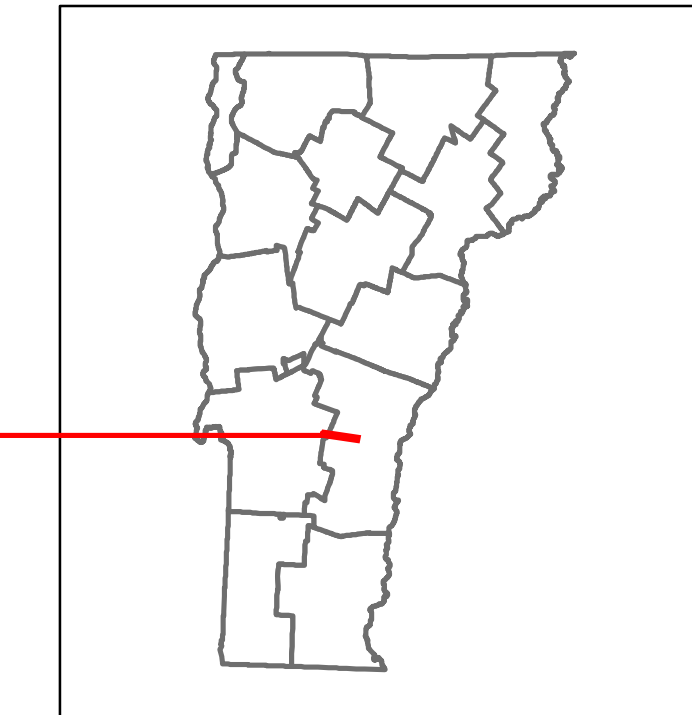
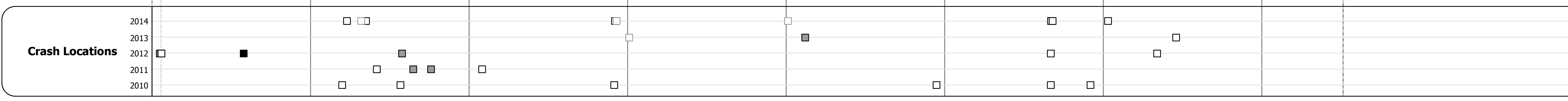


DISTRICT	TOWN	ROUTE
4	BRIDGEWATER	US-4



Year	0+00	1+00	2+00	3+00	4+00	5+00	6+00	7+00
2014	700	400	4000	4800	5500	5600	6000	5600
2013	500	3900	5000	5500	6000	6300	5900	5400
2012	400	3700	5100	5100	5600	5900	5400	
2011	500	3900	5100	5100	5600	5900	5400	
2010	800	4100	5000	5000	5500	5400		



STRUCTURE DESCRIPTIONS

- Bridge 35:** Stringer/multi-beam or girder - 1961
Structure No. 20002003514052
Length: 202'
Width: 31.4'
Facility Carried: US 00004 ML
Bridge Type: 3 SP ROLLED BEAM
Features Intersected: OTTAUQUECHEE RIVER
Surface: Bituminous
Maintenance/Ownership: State
- Bridge 36:** Culvert - 1961
Structure No. 30002003614051
Length: 8'
Under Clearance: 5.0'
Facility Carried: US4
Bridge Type: MULTI PL PIPE ARCH
Features Intersected: BROOK
Maintenance: State
- Bridge 37:** Culvert - 1961
Structure No. 30002003714051
Length: 6'
Under Clearance: 4.0'
Facility Carried: US4
Bridge Type: ACCGMP ARCH
Features Intersected: BROOK
Maintenance: State
- Bridge 38:** Stringer/multi-beam or girder - 1961
Structure No. 20002003814052
Length: 137'
Width: 30.0'
Facility Carried: US 00004 ML
Bridge Type: 3 SP ROLLED BEAM
Features Intersected: OTTAUQUECHEE RIVER
Surface: Bituminous
Maintenance/Ownership: State
- Bridge 39:** Stringer/multi-beam or girder - 1961
Structure No. 20002003914052
Length: 138'
Width: 30.0'
Facility Carried: US 00004 ML
Bridge Type: 2 SP ROLLED BEAM
Features Intersected: OTTAUQUECHEE RIVER
Surface: Bituminous
Maintenance/Ownership: State
- Culvert 39-A:** Culvert - 1961
Structure No. 300020039A14051
Length: 7'
Under Clearance: 7.0'
Facility Carried: US4
Bridge Type: MULTI PLATE PIPE
Features Intersected: BROOK
Maintenance: State
- Bridge 40:** Stringer/multi-beam or girder - 1962
Structure No. 20002004014052
Length: 99'
Width: 30.3'
Facility Carried: US 00004 ML
Bridge Type: ROLLED BEAM
Features Intersected: OTTAUQUECHEE RIVER
Surface: Bituminous
Maintenance/Ownership: State
- Culvert 41:** Culvert - 1962
Structure No. 30002004114051
Length: 6'
Under Clearance: 7.0'
Facility Carried: US4
Bridge Type: MULTI PLATE PIPE
Features Intersected: BROOK
Maintenance: State
- Bridge 42:** Stringer/multi-beam or girder - 1962
Structure No. 20002004214052
Length: 168'
Width: 31.2'
Facility Carried: US 00004 ML
Bridge Type: 2 SP ROLLED BEAM
Features Intersected: OTTAUQUECHEE RIVER
Surface: Bituminous
Maintenance/Ownership: State
- Bridge 44:** Stringer/multi-beam or girder - 1962
Structure No. 20002004414052
Length: 138'
Width: 32.7'
Facility Carried: US 00004 ML
Bridge Type: 2 SP ROLLED BEAM
Features Intersected: OTTAUQUECHEE RIVER
Surface: Bituminous
Maintenance/Ownership: State

Historic Projects Unknown, Retreatment, Resurface, Bituminous Mix, Skiny Mix, Bituminous Seal Bituminous Concrete, Surface Treated Gravel, Cold Plane and Freeways and Expressways, Reclaimed Base and Bituminous Concrete, Concrete	Functional Class 1- Interstate System, 2- Other, 3- Principal Arterial, 4- Minor Arterial, 5- Major Collector, 6- Minor Collector	Curves Left, Right, grade up, grade down	Road Widths Traffic Counters (counter ID)	AADT Fatal, Injury, Property Damage Only, Unknown Crash Type	Mileage by Functional Class By Sheet 020-2 3 - Other Principal Arterial 7.513	Mileage by Town By Sheet BRIDGEWATER - U004-1405 7.513 of 7.513	DISTRICT 4	TOWN BRIDGEWATER	Date: 11/14/16 1 of 1 TWN mileage: 0.0 to 43.249	ROUTE US-4 ETE mileage: 35.736 to 43.249
---	---	--	---	--	---	---	----------------------	----------------------------	---	---