





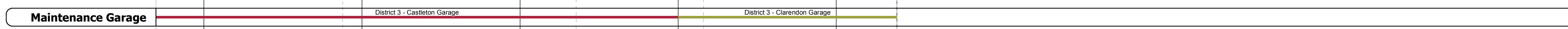


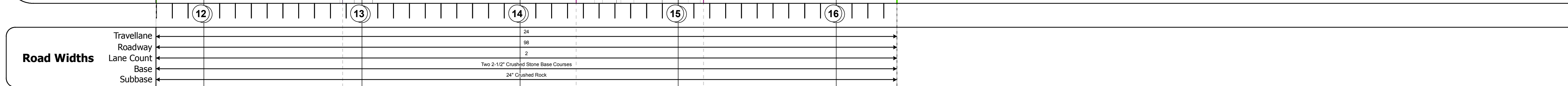

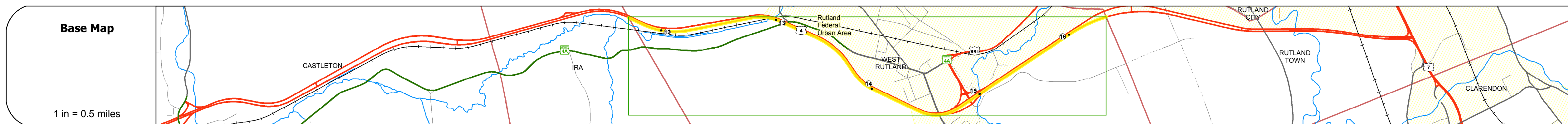
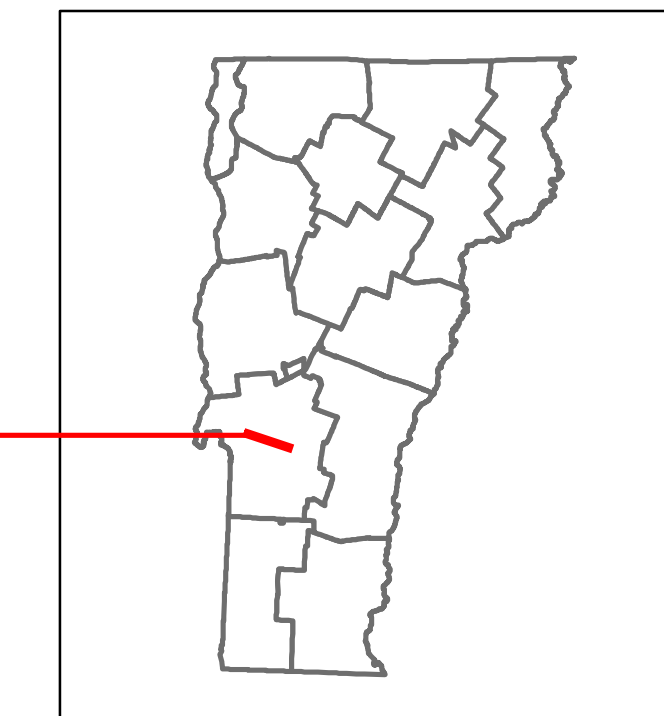


Route Log and Progress Chart

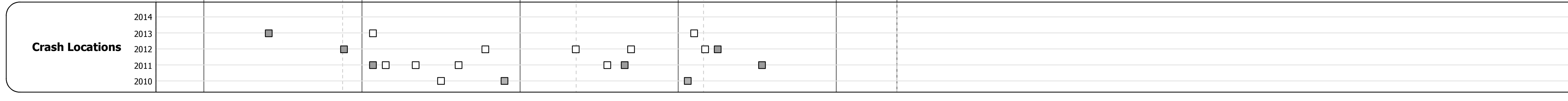
DRAFT

Please Note: Errors and Omissions May Exist.
Contact the VTrans Mapping Section with questions or concerns.

DISTRICT	TOWN	ROUTE
3	WEST RUTLAND	US-4



Year	Station 12	Station 13	Station 14	Station 15	Station 16
2014		13100			8600
2013		13100			9600
2012		13100			10600
2011		13200			10300
2010		13300			10000



STRUCTURE DESCRIPTIONS

Bridge 13E:
Stringer/multi-beam or girder - 1968
Structure No. 200020013E11282
Length: 410'
Width: 30.4'
Under Clearance: 26.08'
Facility Carried: US 00004 ML
Bridge Type: 5 SPAN ROLLED BEAM
Features Intersected: CLARENDON PITTSFORD R.R.
Surface: Bituminous
Maintenance/Ownership: State

Bridge 14E:
Stringer/multi-beam or girder - 1968
Structure No. 200020014E11282
Length: 294'
Width: 30.0'
Under Clearance: 16.75'
Facility Carried: US 00004 ML
Bridge Type: 3SP CONT ROLLED BEAM
Features Intersected: US 4 OVER VT 4A
Surface: Bituminous
Maintenance/Ownership: State

Culvert 14-1:
Culvert - 1968
Structure No. 30002014-111281
Length: 8'
Under Clearance: 8.0'
Facility Carried: US4
Bridge Type: C.G.M.P.P.
Features Intersected: BROOK
Maintenance: State

Bridge 15E:
Stringer/multi-beam or girder - 1968
Structure No. 200020015E11282
Length: 99'
Width: 38.2'
Under Clearance: 16.92'
Facility Carried: US 00004 ML
Bridge Type: ROLLED BEAM
Features Intersected: US 4 OVER VT 133
Surface: Bituminous
Maintenance/Ownership: State

Bridge 16E:
Stringer/multi-beam or girder - 1986
Structure No. 200020016E11282
Length: 166'
Width: 37.2'
Under Clearance: 14.58'
Facility Carried: US 00004 ML
Bridge Type: 3SP CONT WELDED GIR
Features Intersected: US 4 OVER BR US 4
Surface: Bituminous
Maintenance/Ownership: State

Culvert 17:
Culvert - 1986
Structure No. 200020001711282
Length: 44'
Facility Carried: US 00004 ML
Bridge Type: TWIN CELL RC BOX
Features Intersected: CLARENDON RIVER
Maintenance/Ownership: State

Historic Projects <ul style="list-style-type: none"> Unknown Bituminous Concrete Retreatment Resurface Bituminous Mix Skinny Mix Bituminous Seal 	Functional Class <ul style="list-style-type: none"> 1 - Interstate System 2 - Other Freeways and Expressways 3 - Principal Arterial 4 - Minor Arterial 5 - Major Collector 6 - Minor Collector 	Curves <ul style="list-style-type: none"> Left Right 	Road Widths (ft) Traffic Counters (counter ID)	AADT (count)	Mileage by Functional Class By Sheet 020-1 2 - Other Freeways and Expressways 0.409 020-1 3 - Other Principal Arterial 4.278 Page Total Mileage: 4.687 mi	Mileage by Town By Sheet WEST RUTLAND - U004-1128 4.687 of 4.687 Page Total Mileage: 4.687 mi	DISTRICT 3	TOWN WEST RUTLAND	Date: 11/14/16 1 of 1 TWN mileage: 11.697 to 16.384	ROUTE US-4 ETE mileage: 11.697 to 16.384
---	--	--	---	------------------------	--	---	----------------------	-----------------------------	--	---