




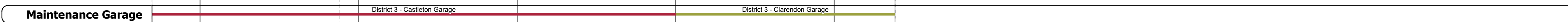

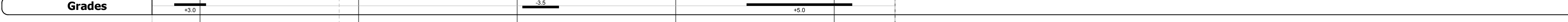


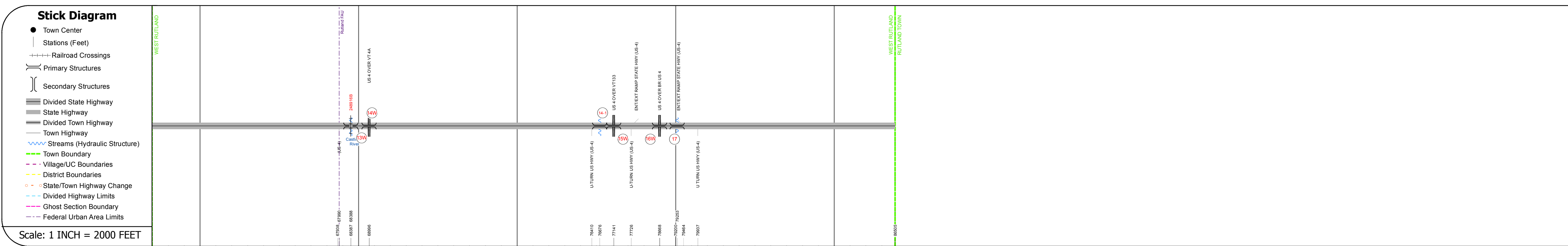
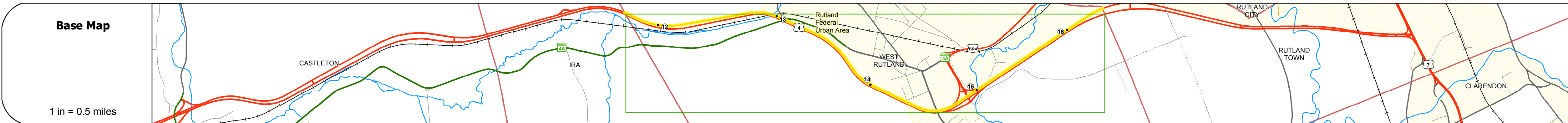
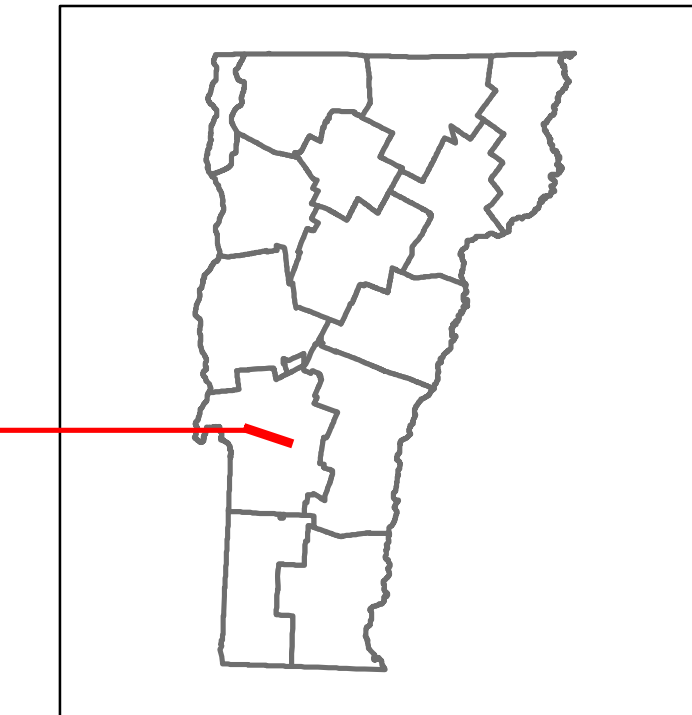


# Route Log and Progress Chart

**DRAFT**

Please Note: Errors and Omissions May Exist.  
Contact the VTrans Mapping Section with questions or concerns.

DISTRICT	TOWN	ROUTE
3	WEST RUTLAND	US-4



AADT Counts	Year				
	2014	2013	2012	2011	2010

Crash Locations	Year				
	2014	2013	2012	2011	2010

## STRUCTURE DESCRIPTIONS

- Bridge 13W:**  
Stringer/multi-beam or girder - 1968  
Structure No. 200020013W11282  
Length: 315'  
Width: 30.4'  
Under Clearance: 32.0'  
Facility Carried: US 00004 ML  
Bridge Type: 5 SPAN ROLLED BM  
Features Intersected: CLARENDON PITTSFORD R.R.  
Surface: Bituminous  
Maintenance/Ownership: State
- Bridge 14W:**  
Stringer/multi-beam or girder - 1968  
Structure No. 200020014W11282  
Length: 341'  
Width: 30.0'  
Under Clearance: 16.17'  
Facility Carried: US 00004 ML  
Bridge Type: 3SP CONT ROLLED BEAM  
Features Intersected: US 4 OVER VT 4A  
Surface: Bituminous  
Maintenance/Ownership: State
- Culvert 14-1:**  
Culvert - 1968  
Structure No. 30002014-111281  
Length: 8'  
Under Clearance: 8.0'  
Facility Carried: US4  
Bridge Type: C.G.M.P.P.  
Features Intersected: BROOK  
Maintenance: State
- Bridge 15W:**  
Stringer/multi-beam or girder - 1968  
Structure No. 200020015W11282  
Length: 99'  
Width: 38.2'  
Under Clearance: 14.17'  
Facility Carried: US 00004 ML  
Bridge Type: ROLLED BEAM  
Features Intersected: US 4 OVER VT133  
Surface: Bituminous  
Maintenance/Ownership: State
- Bridge 16W:**  
Stringer/multi-beam or girder - 1986  
Structure No. 200020016W11282  
Length: 166'  
Width: 37.2'  
Under Clearance: 15.42'  
Facility Carried: US 00004 ML  
Bridge Type: 3SP CONT WELDED GIR  
Features Intersected: US 4 OVER BR US 4  
Surface: Bituminous  
Maintenance/Ownership: State
- Culvert 17:**  
Culvert - 1986  
Structure No. 200020001711282  
Length: 44'  
Facility Carried: US 00004 ML  
Bridge Type: TWIN CELL RC BOX  
Features Intersected: CLARENDON RIVER  
Maintenance/Ownership: State

<b>Historic Projects</b> <ul style="list-style-type: none"> <li>Unknown</li> <li>Bituminous Concrete</li> <li>Retreatment</li> <li>Resurface</li> <li>Bituminous Mix</li> <li>Skinny Mix</li> <li>Bituminous Seal</li> </ul>	<b>Functional Class</b> <ul style="list-style-type: none"> <li>1 - Interstate System</li> <li>2 - Other Freeways and Expressways</li> <li>3 - Principal Arterial</li> <li>4 - Minor Arterial</li> <li>5 - Major Collector</li> <li>6 - Minor Collector</li> </ul>	<b>Curves</b> <ul style="list-style-type: none"> <li>Left (degrees)</li> <li>Right</li> </ul>	<b>Road Widths</b> <ul style="list-style-type: none"> <li>(ft)</li> </ul>	<b>AADT</b> <ul style="list-style-type: none"> <li>(count)</li> </ul>	<b>Mileage by Functional Class By Sheet</b> 020-1 2 - Other Freeways and Expressways 0.409 020-1 3 - Other Principal Arterial 4.278 <b>Page Total Mileage: 4.687 mi</b>	<b>Mileage by Town By Sheet</b> WEST RUTLAND - U004-1128W 4.687 of 4.687 <b>Page Total Mileage: 4.687 mi</b>	<b>DISTRICT</b> 3	<b>TOWN</b> WEST RUTLAND	<b>Date:</b> 11/14/16	<b>ROUTE</b> US-4 ETE mileage: 11.697 to 16.384
---	--	--	--	--	--	--	----------------------	-----------------------------	-----------------------	---