

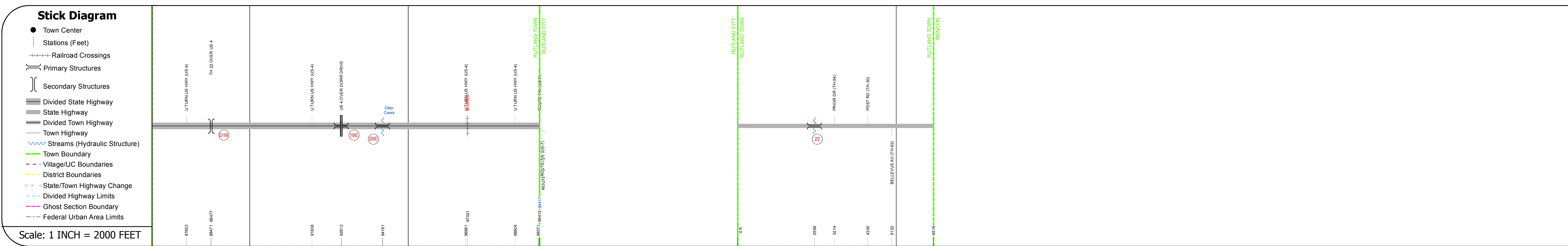
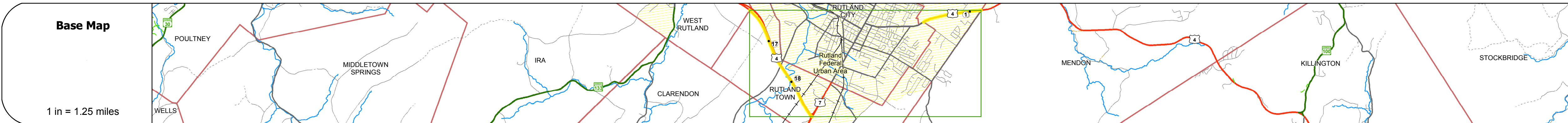
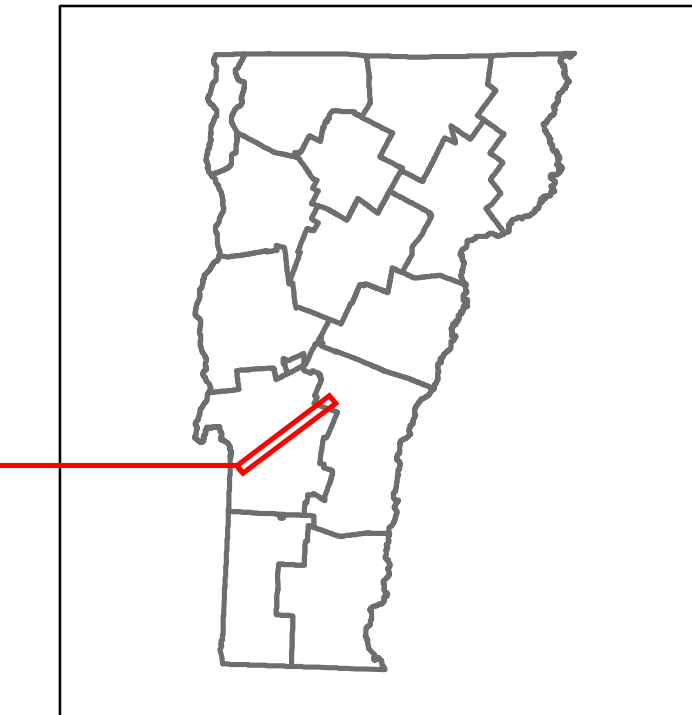


# Route Log and Progress Chart

**DRAFT**

Please Note: Errors and Omissions May Exist.  
Contact the VTrans Mapping Section with questions or concerns.

DISTRICT	TOWN	ROUTE
3	RUTLAND TOWN	US-4



## STRUCTURE DESCRIPTIONS

**Bridge D18:**  
Stringer/multi-beam or girder - 1984  
Structure No. 2011200D1811201  
Length: 370'  
Width: 27.9'  
Under Clearance: 16.17'  
Facility Carried: TR 0TH22  
Bridge Type: 4SP CONT WELDED GIR  
Features Intersected: TH 22 OVER US 4  
Surface: Bituminous  
Maintenance/Ownership: State


**Bridge 19E:**  
Stringer/multi-beam or girder - 1986  
Structure No. 200020019E11202  
Length: 207'  
Width: 36.8'  
Under Clearance: 28.5'  
Facility Carried: US 00004 ML  
Bridge Type: 3SP CONT WELDED GIR  
Features Intersected: US 4 OVER DORR DRIVE  
Surface: Bituminous  
Maintenance/Ownership: State

**Bridge 20E:**  
Stringer/multi-beam or girder - 1986  
Structure No. 200020020E11202  
Length: 364'  
Width: 36.8'  
Facility Carried: US 00004 ML  
Bridge Type: 3SP CONT WELDED GIR  
Features Intersected: OTTER CREEK  
Surface: Bituminous  
Maintenance/Ownership: State

Travellane	24	33	44
Roadway	98	30	58
Lane Count	2	3	2
Base	Two 2-1/2" Crushed Stone Base Courses		
Subbase	24" Crushed Rock		

Curves			
--------	--	--	--

Grades	-6.0	+4.1A	+7.0	+5.0A	+7.0
--------	------	-------	------	-------	------



Maintenance Garage	District 3 - Clarendon Garage	District 3 - Mendon Garage
--------------------	-------------------------------	----------------------------

Speed Zone	55	55	55	55
------------	----	----	----	----

Functional Class	3	3
------------------	---	---

National Highway System	NHS - Other NHS Routes	NHS - Other NHS Routes
-------------------------	------------------------	------------------------

Limited Access Highway	Full
------------------------	------

Traffic Counters	R485	R077	R081
------------------	------	------	------

AADT Counts	2014	8500	14500	11900
	2013	9500	14300	11400
	2012	10600	14200	10800
	2011	10300	14300	10800
	2010	10000	14400	10800

Crash Locations	2014								
	2013								
	2012								
	2011								
	2010								

<b>Historic Projects</b> Unknown, Bituminous Concrete, Surface Treated, Retreatment, Bituminous Macadam, Gravel, Resurface, Cold Plane and Plant Mix, Bituminous Mix, Bituminous Concrete, Reclaimed Base and Expressways, Concrete, Bituminous Seal, Concrete	<b>Functional Class</b> 1- Interstate System, 2- Other Freeways and Expressways, 3- Principal Arterial, 4- Minor Arterial, 5- Major Collector, 6- Minor Collector	<b>Curves</b> Left (ogress), Right	<b>Road Widths</b> (ft)	<b>AADT</b> (count)	<b>Crash Locations</b> Fatal, Injury, Property Damage Only, Unknown Crash Type	<b>Mileage by Functional Class By Sheet</b> 020-2 3 - Other Principal Arterial: 1,234 020-1 3 - Other Principal Arterial: 2,445	<b>Mileage by Town By Sheet</b> RUTLAND TOWN - U004-1120: 3.679 of 3.679	<b>DISTRICT</b> 3	<b>TOWN</b> RUTLAND TOWN	<b>Date:</b> 11/12/16	<b>ROUTE</b> US-4
<b>Speed Zones</b> 25, 30, 35, 40, 45, 50, 55, 60, 65						<b>Page Total Mileage:</b> 3.679 mi	<b>Page Total Mileage:</b> 3.679 mi	<b>1 of 1</b> TWN mileage: 16.384 to 20.063			ETE mileage: 16.384 to 18.829, 20.079 to 21.313

For More Information Contact - Vermont Agency of Transportation, Policy, Planning and Intermodal Development Division - Mapping Section, 1 National Life Drive, Montpelier, VT 05633-5001 Telephone: 802-828-2600.