


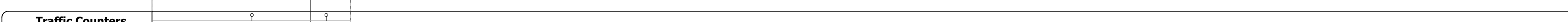


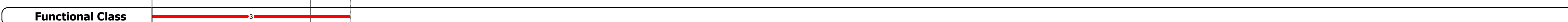





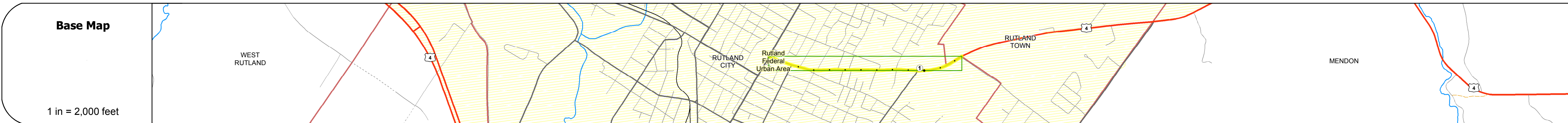
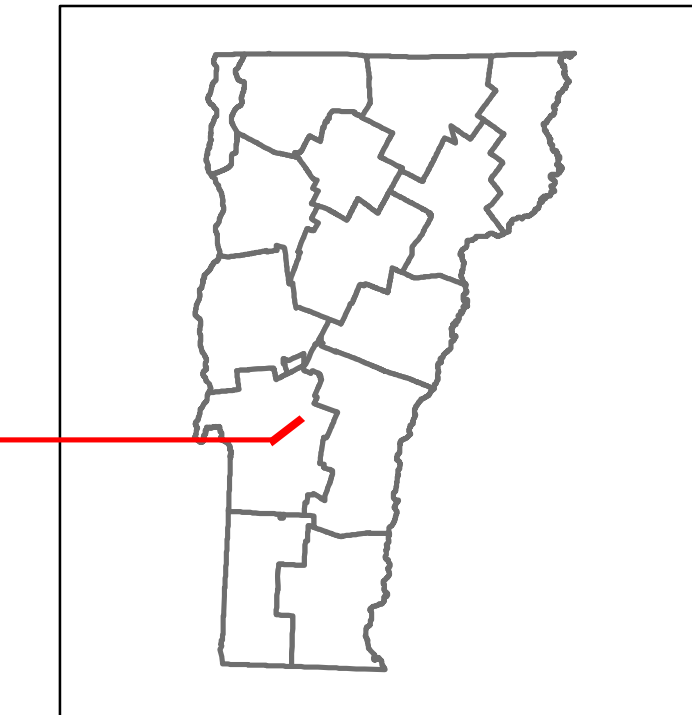


Route Log and Progress Chart

DRAFT

Please Note: Errors and Omissions May Exist.
Contact the VTrans Mapping Section with questions or concerns.

DISTRICT	TOWN	ROUTE
3	RUTLAND CITY	US-4



STRUCTURE DESCRIPTIONS

STRUCTURE DESCRIPTIONS	

Historic Projects Unknown, Retreatment, Resurface, Bituminous Mix, Skinny Mix, Bituminous Seal, Concrete, Surface Treated Gravel, Plant Mix, Reclaimed Base and Bituminous Concrete	Functional Class 1- Interstate System, 2- Other Freeways and Expressways, 3- Principal Arterial, 4- Minor Arterial, 5- Major Collector, 6- Minor Collector	Curves Left (segress), Right Grades grade up, grade down	Road Widths (ft) Traffic Counters (counter ID)	AADT (count) Crash Locations Fatal, Injury, Property Damage Only, Unknown Crash Type	Mileage by Functional Class By Sheet 020-2 3 - Other Principal Arterial 1.250	Mileage by Town By Sheet RUTLAND CITY - U004-1119 1.25 of 1.25	DISTRICT 3	TOWN RUTLAND CITY	Date: 11/12/16 1 of 1 TWN mileage: 0.0 to 1.25	ROUTE US-4 ETE mileage: 18.829 to 20.079
Page Total Mileage: 1.250 mi						Page Total Mileage: 1.25 mi				