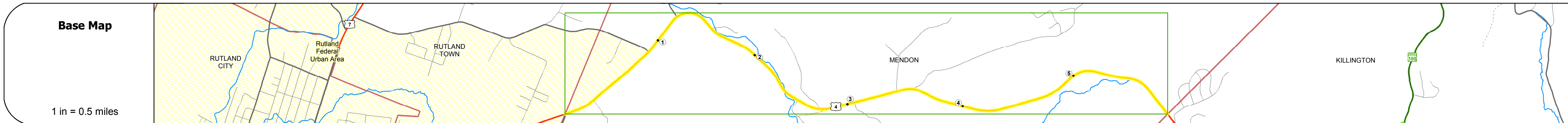
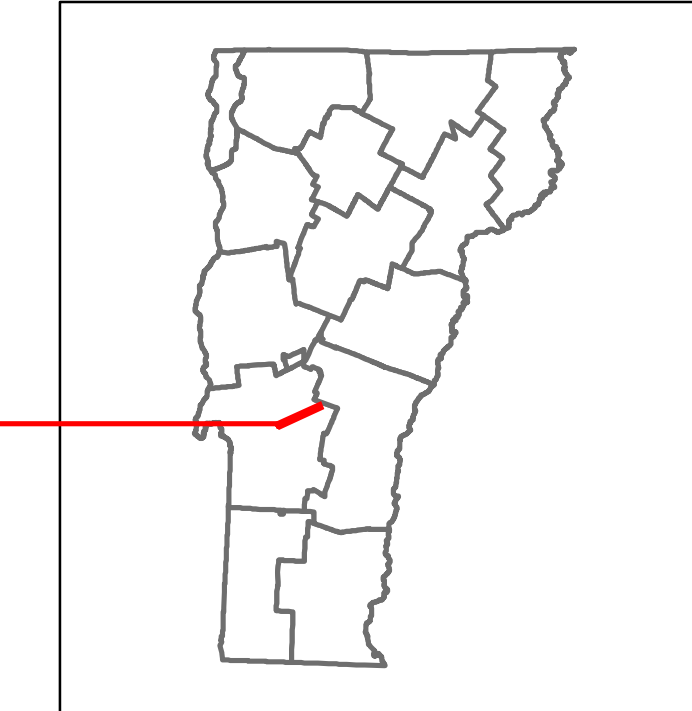







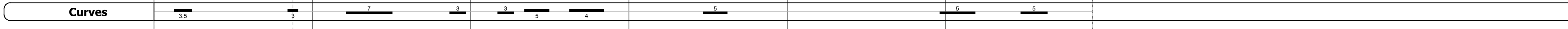
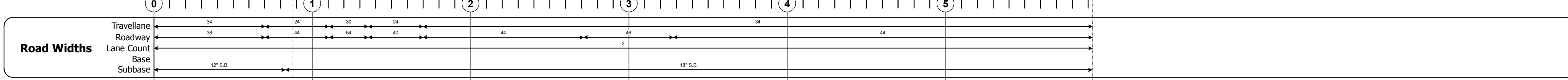
DISTRICT	TOWN	ROUTE
3	MENDON	US-4



STRUCTURE DESCRIPTIONS

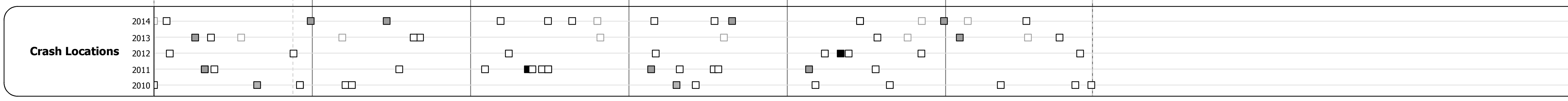
Bridge 24:
Stringer/multi-beam or girder - 1959
Structure No. 20002002411102
Length: 128'
Width: 44.5'
Facility Carried: US 00004 ML
Bridge Type: 2 SP ROLLED BEAM
Features Intersected: MENDON BROOK
Surface: Bituminous
Maintenance/Ownership: State

Culvert 25:
Culvert - 1949
Structure No. 30002002511101
Length: 12'
Under Clearance: 10.0'
Facility Carried: US4
Bridge Type: R.C. BOX
Features Intersected: BROOK
Maintenance: State



AADT Counts

Year	Station 0+00 to 1+00	Station 1+00 to 2+00	Station 2+00 to 3+00	Station 3+00 to 4+00	Station 4+00 to 5+00
2014	12400	10800	10000		8100
2013	11900	10500	9700		8400
2012	11300	10200	9300		8800
2011	11300	11100	9300		8900
2010	11300	12000	9300		9000



Historic Projects Unknown, Retreatment, Resurface, Bituminous Mix, Skinny Mix, Bituminous Seal, Concrete, Surface Treated Gravel, Plant Mix, Reclaimed Base and Bituminous Concrete	Functional Class 1- Interstate System, 2- Other Freeways and Expressways, 3- Principal Arterial, 4- Minor Arterial, 5- Major Collector, 6- Minor Collector	Curves Left (degrees), Right (degrees)	Road Widths (ft)	Traffic Counters (counter ID)	Crash Locations Fatal, Injury, Property Damage Only, Unknown Crash Type	Mileage by Functional Class By Sheet 020-2 3 - Other Principal Arterial 5.928	Mileage by Town By Sheet MENDON - U004-1110 5.928 of 5.928	DISTRICT 3	TOWN MENDON	Date: 11/12/16	ROUTE US-4 ETE mileage: 21.313 to 27.241
						Page Total Mileage: 5.928 mi	Page Total Mileage: 5.928 mi	1 of 1 TWN mileage: 0.0 to 5.928			