

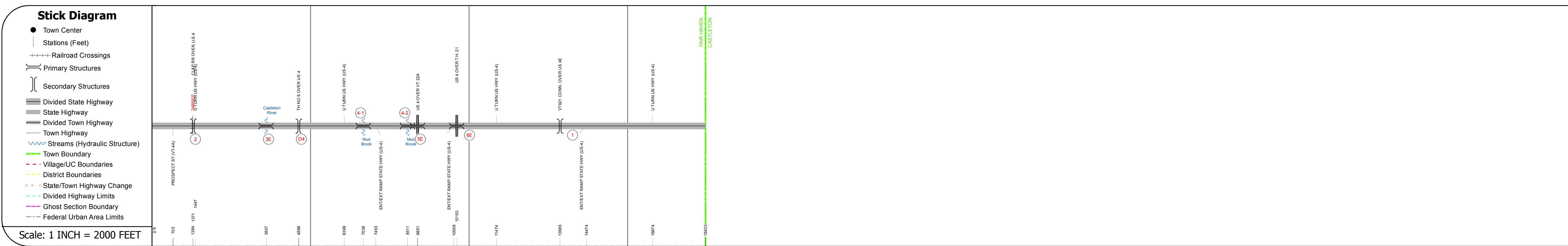
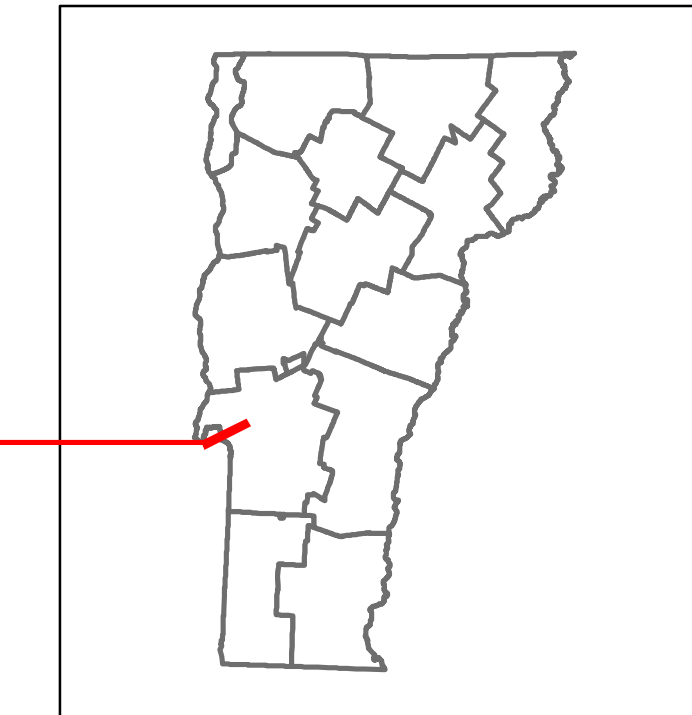


Route Log and Progress Chart

DRAFT

Please Note: Errors and Omissions May Exist.
Contact the VTrans Mapping Section with questions or concerns.

DISTRICT	TOWN	ROUTE
3	FAIR HAVEN	US-4



Structure	Structure No.	Length (ft)	Width (ft)	Under Clearance (ft)	Facility Carried	Bridge Type	Surface	Maintenance/Ownership
Bridge 2	20002000211072	175	0.0'		RAILROAD	2 SP WELDED THRU GR	Bituminous	State
Bridge 3E	20002003E11072	243	42.8'		US 0004 ML	2 SP CONT WELDED GIR	Bituminous	State
Bridge D4	20110700D411071	237	30.2'	16.0'	TR 00TH6	2SP CONT WELDED GIR	Bituminous	State
Culvert 4-1	30002004-111071	8'		8.0'	US4	C.G.M.P.P.	Bituminous	State
Culvert 4-2	30002004-211071	8'		8.0'	US4	C.G.M.P.P.	Bituminous	State
Bridge 5E	20002005E11072	191	36.8'	14.33'	US 4 OVER VT 22A	WELDED GIRDER	Bituminous	State
Culvert 6E	20002006E11072	25'		13.83'	US 0004 ML	RC BOX	Bituminous	State
Bridge 1	20114200111072	145'	31.7'	16.17'	VT 00921 SPUR	WELDED GIRDER	Bituminous	State

STRUCTURE DESCRIPTIONS

Bridge 2:
Girder and floorbeam system - 1971
Structure No: 20002000211072
Length: 175'
Height: 0.0'
Facility Carried: RAILROAD
Bridge Type: 2 SP WELDED THRU GR
Features Intersected: CL+P RR OVER U.S.4
Maintenance/Ownership: State

Bridge 3E:
Stringer/multi-beam or girder - 1971
Structure No: 20002003E11072
Length: 243'
Width: 42.8'
Facility Carried: US 0004 ML
Bridge Type: 2 SP CONT WELDED GIR
Features Intersected: CASTLETON RIVER
Surface: Bituminous
Maintenance/Ownership: State

Bridge D4:
Stringer/multi-beam or girder - 1971
Structure No: 20110700D411071
Length: 237'
Width: 30.2'
Under Clearance: 16.0'
Facility Carried: TR 00TH6
Bridge Type: 2SP CONT WELDED GIR
Features Intersected: TH NO 6 OVER US 4
Surface: Bituminous
Maintenance/Ownership: State

Culvert 4-1:
Culvert - 1971
Structure No: 30002004-111071
Length: 8'
Under Clearance: 8.0'
Facility Carried: US4
Bridge Type: C.G.M.P.P.
Features Intersected: MUD BROOK
Maintenance: State

Culvert 4-2:
Culvert - 1969
Structure No: 30002004-211071
Length: 8'
Under Clearance: 8.0'
Facility Carried: US4
Bridge Type: C.G.M.P.P.
Features Intersected: MUD BROOK
Maintenance: State

Bridge 5E:
Stringer/multi-beam or girder - 1971
Structure No: 20002005E11072
Length: 191'
Width: 36.8'
Under Clearance: 14.33'
Facility Carried: US 0004 ML
Bridge Type: WELDED GIRDER
Features Intersected: US 4 OVER VT 22A
Surface: Bituminous
Maintenance/Ownership: State


Culvert 6E:
Culvert - 1970
Structure No: 20002006E11072
Length: 25'
Under Clearance: 13.83'
Facility Carried: US 0004 ML
Bridge Type: RC BOX
Features Intersected: US 4 OVER T.H. 21
Maintenance/Ownership: State

Bridge 1:
Stringer/multi-beam or girder - 1971
Structure No: 20114200111072
Length: 145'
Width: 31.7'
Under Clearance: 16.17'
Facility Carried: VT 00921 SPUR
Bridge Type: WELDED GIRDER
Features Intersected: VT921 CONN. OVER US 4E
Surface: Bituminous
Maintenance/Ownership: State

Road Widths	Travellane	Roadway	Lane Count	Base	Subbase
	24	96	2	Two 2-1/2" Crushed Stone Base Courses	24" Crushed Rock

Curves	Radius (ft)
	3

Grades	Grade (%)
	+4.6



Maintenance Garage	Location
District 3 - Castleton Garage	Castleton

Speed Zone	Speed (mph)
	65


Functional Class	Class
	3

National Highway System	Category
	NHS - Other NHS Routes

Limited Access Highway	Access
	Full

Traffic Counters	Counter ID
	R000, R001, R002

Year	R000	R001	R002
2014	7600	7000	6700
2013	7600	6900	6700
2012	7500	6800	6800
2011	7700	7100	6800
2010	7900	7300	6700



Historic Projects	Functional Class	Curves	Road Widths	AADT	Mileage by Functional Class By Sheet	Mileage by Town By Sheet	DISTRICT	TOWN	Date	ROUTE
<ul style="list-style-type: none"> Unknown Retreatment Resurface Bituminous Mix Skinny Mix Bituminous Seal 	<ul style="list-style-type: none"> 1 - Interstate System 2 - Other Freeways and Expressways 3 - Principal Arterial 4 - Minor Arterial 5 - Major Collector 6 - Minor Collector 	<ul style="list-style-type: none"> Left (segress) Right 	<ul style="list-style-type: none"> (ft) 	<ul style="list-style-type: none"> (count) 	020-1 3 - Other Principal Arterial 3.491	FAIR HAVEN - U004-1107 3.491 of 3.491	3	FAIR HAVEN	11/12/16	US-4
<ul style="list-style-type: none"> Surface Treated Gravel Cold Plane and Bituminous Concrete Concrete Plant Mix Reclaimed Base and Bituminous Concrete 	<ul style="list-style-type: none"> Speed Zones 25 30 35 40 45 50 55 60 65 	<ul style="list-style-type: none"> grade up grade down 	<ul style="list-style-type: none"> (counter ID) 	<ul style="list-style-type: none"> Fatal Injury Property Damage Only Unknown Crash Type 	Page Total Mileage: 3.491 mi	Page Total Mileage: 3.491 mi			1 of 1	ETE mileage: 0.0 to 3.491