










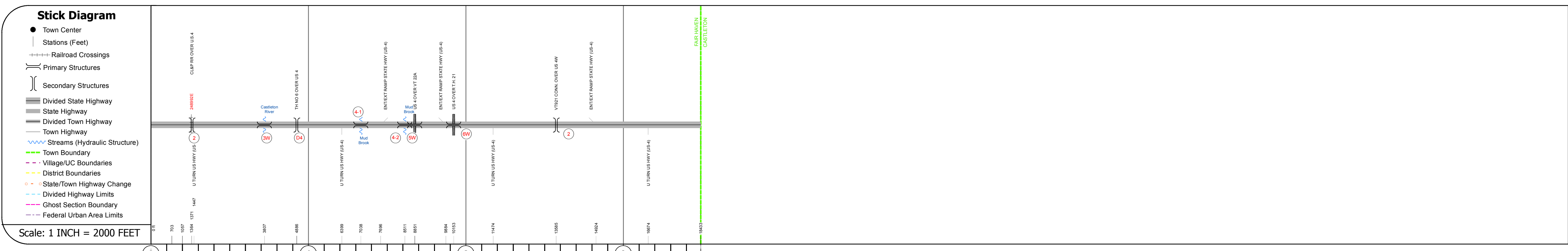
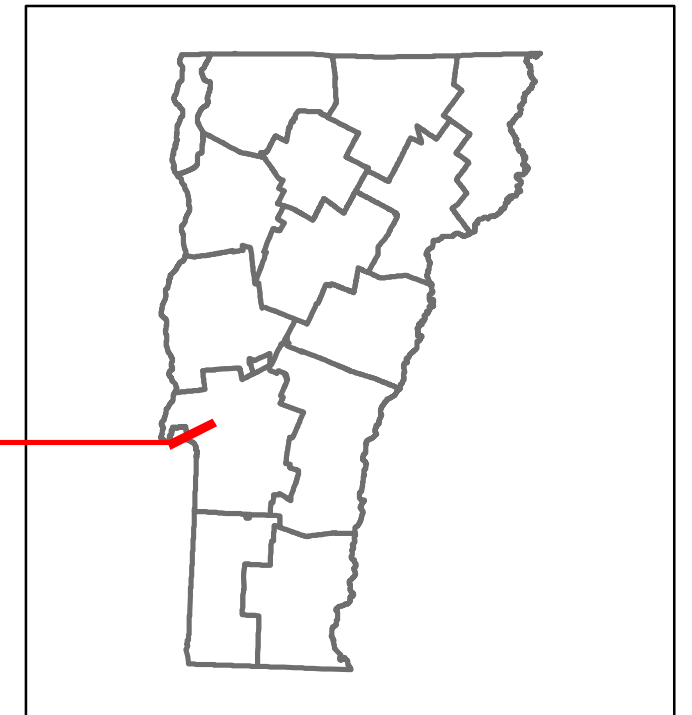


Route Log and Progress Chart

DRAFT

Please Note: Errors and Omissions May Exist.
Contact the VTrans Mapping Section with questions or concerns.

| | | |
|----------|------------|-------|
| DISTRICT | TOWN | ROUTE |
| 3 | FAIR HAVEN | US-4 |



| Year | 2014 | 2013 | 2012 | 2011 | 2010 |
|--------------------|------|------|------|------|------|
| AAAT Counts | | | | | |

| Year | 2014 | 2013 | 2012 | 2011 | 2010 |
|------------------------|------|------|------|------|------|
| Crash Locations | | | | | |

| STRUCTURE DESCRIPTIONS | |
|------------------------|--|
| Bridge 2: | Girder and floorbeam system - 1971 Structure No: 20002000211072 Length: 175' Height: 0.0' Facility Carried: RAILROAD Bridge Type: 2 SP WELDED THRU GR Features Intersected: CL+P RR OVER U.S.4 Maintenance/Ownership: State |
| Bridge 3W: | Stringer/multi-beam or girder - 1971 Structure No: 200020003W11072 Length: 243' Width: 42.8' Facility Carried: US 00004 ML Bridge Type: 2SP CONT WELDED GIR Features Intersected: CASTLETON RIVER Surface: Bituminous Maintenance/Ownership: State |
| Bridge 4A: | Stringer/multi-beam or girder - 1971 Structure No: 201107004A11071 Length: 237' Width: 30.2' Under Clearance: 16.0' Facility Carried: TR 00TH6 Bridge Type: 2SP CONT WELDED GIR Features Intersected: TH NO 6 OVER US 4 Surface: Bituminous Maintenance/Ownership: State |
| Culvert 4-1: | Culvert - 1971 Structure No: 30002004-111071 Length: 8' Under Clearance: 8.0' Facility Carried: US4 Bridge Type: C.G.M.P.P. Features Intersected: MUD BROOK Maintenance: State |
| Culvert 4-2: | Culvert - 1969 Structure No: 30002004-211071 Length: 8' Under Clearance: 8.0' Facility Carried: US4 Bridge Type: C.G.M.P.P. Features Intersected: MUD BROOK Maintenance: State |
| Bridge 5W: | Stringer/multi-beam or girder - 1971 Structure No: 200020005W11072 Length: 203' Width: 36.8' Under Clearance: 17.92' Facility Carried: US 00004 ML Bridge Type: WELDED GIRDER Features Intersected: US 4 OVER VT 22A Surface: Bituminous Maintenance/Ownership: State |
| Culvert 6W: | Culvert - 1970 Structure No: 200020006W11072 Length: 25' Under Clearance: 13.83' Facility Carried: US 00004 ML Bridge Type: RC BOX Features Intersected: US 4 OVER T.H. 21 Maintenance/Ownership: State |
| Bridge 2: | Stringer/multi-beam or girder - 1971 Structure No: 201142000211072 Length: 145' Width: 31.7' Under Clearance: 16.83' Facility Carried: VT 00921 SPUR Bridge Type: WELDED GIRDER Features Intersected: VT921 CONN. OVER US 4W Surface: Bituminous Maintenance/Ownership: State |

| Historic Projects | Functional Class | Curves | Road Widths | AAAT | Mileage by Functional Class By Sheet | Mileage by Town By Sheet | DISTRICT | TOWN | Date: 11/12/16 | ROUTE |
|---|--|---|---|---|--|--|----------|------------|-------------------------------------|-----------------------------------|
| <ul style="list-style-type: none"> Unknown Bituminous Concrete Retreatment Resurface Bituminous Mix Skinny Mix Bituminous Seal | <ul style="list-style-type: none"> 1 - Interstate System 2 - Other 3 - Principal Arterial 4 - Minor Arterial 5 - Major Collector 6 - Minor Collector | <ul style="list-style-type: none"> Left Right grade up grade down | <ul style="list-style-type: none"> 25' 30' 35' 40' 45' 50' 55' 60' 65' | <ul style="list-style-type: none"> Fatal Injury Property Damage Only Unknown Crash Type | 020-1 3 - Other Principal Arterial 3.491 | FAIR HAVEN - U004-1107W 3.491 of 3.491 | 3 | FAIR HAVEN | 1 of 1 TWN mileage: 0.0 to 3.491 | US-4 ETE mileage: 0.0 to 3.491 |
| Page Total Mileage: 3.491 mi | | | | | | Page Total Mileage: 3.491 mi | | | | |